

# **Manual for Describing Soils in the Field**

**(Revised 2007)**



## PREFACE

The Manitoba Detailed Soil Description Database is used for the recording, analysis, and output of detailed soil site observations.

The basic approach to the design and documentation of the database is modeled after the Soil Description File, developed as part of the Canadian Soil Information System (CanSIS) by the Land Resource Research Centre, Research Branch, Agriculture Canada. The CanSIS Soil Data file ("Detail" file) was initially developed, in the early 1970's, as the primary data base used for the capture, archive, and output of detailed soil site descriptions in Canada. Several modifications to the software and documentation were made over the years. LRRRC support for this database was discontinued in 1985, largely due to the complexity of continued software support, and the decision to concentrate resources on the development of GIS databases.

The new Detailed Soil Description Database was developed to fulfill the continuing need for a database of detailed soil site information for Manitoba. The database and input form design use a format similar to the existing routine soil inspection database (Manitoba "Daily Site" file). Wherever possible, data fields values and their definitions in this manual were taken from the CanSIS Manual for Describing Soils in the Field (Working Group on Soil Survey Data, 1982, revised).

The preparation and design of the form and this manual was a cooperative effort by the following individuals;

R. Smith, AAFC  
W. Michalyna, AAFC  
R. Eilers, AAFC  
W. Fraser, AAFC  
H. Veldhuis, AAFC  
E. St. Jacques, AAFC  
D. Swidinsky, AAFC  
G. Mills, MDA  
L. Hopkins, MDA  
G. Podolsky, MDA  
C. Aglugub, MDA  
I.G. Podolsky, MDA  
P. Haluschak, MAFRI  
J. Griffiths, MAFRI  
M. Erb, MAFRI  
P. Cyr, MAFRI



## Table of Contents

Preface.....	i
List of Tables .....	v
List of Figures.....	v
Overview.....	1
Form Design .....	1
Coding Convention .....	2
Data Processing .....	3
CARD TYPE 01 .....	4
HEADER KEY .....	4
1a. Project Code .....	4
1b. Year .....	4
1c. Surveyor.....	4
1d. Profile ID .....	4
1e. Series Code .....	4
1f. Series Variants .....	4
1h. Military Grid Reference.....	4
1i. NTS Map System.....	4
1j. Site Elevation .....	5
1k. Photo .....	5
1l. Characterization Studies.....	5
CARD TYPE 02.....	6
2a. Special Notes.....	6
CARD TYPE 03.....	7
3a. Land Use .....	7
3b. Landform Classification .....	8
3c. Rockiness .....	17
3d. Erosion .....	18
3e. Slope.....	19
3f. Microrelief .....	21
3g. Stoniness .....	21
3h. Cobbliness .....	22
3i. Salinity.....	23
3j. Soil Taxonomy .....	23
3k. Soil Phases .....	24
3l. Vegetation .....	25
CARD TYPE 04.....	26
Parent Material I, II, III.....	26
4a. Physical Component.....	26
4b. Chemical Composition .....	26
4c. Mode of Deposition .....	26
4d. Material Modifier.....	27
4e. Water Status .....	30
4f. Climate Station .....	30
4g. Relevance of Climate Station.....	30

CARD TYPE 05.....	31
5a. Horizon Number .....	31
5b. Layer/Horizon Designation.....	31
5c. Depths .....	31
5d. Range.....	31
5e. Horizon Boundaries .....	31
5f. Texture Modifier .....	32
5g. Texture.....	32
5h. Structure 1 .....	38
5i. Structure 2 .....	38
5j. Profile Moisture .....	42
5k. Effervescence .....	42
5l. Calcareousness.....	43
5m. Field pH .....	43
5n. Consistence .....	43
5o. Coarse Fragments.....	46
 CARD TYPE 06.....	 48
6a. Horizon Number .....	48
6b. Color 1 .....	48
6c. Color 2 .....	48
6d. Mottles 1 .....	48
6e. Mottle 2.....	48
6f. Concretions .....	50
6g. Clay Films .....	51
6h. Roots .....	53
6i. Porosity .....	54
6j. Von Post.....	56
6k. Ice Characteristics .....	57
 CARD TYPE 07.....	 58
7a. Horizon Number .....	58
7b. Color 3.....	58
7c. Color 4.....	58
7d. Rubbed Fibre (%).....	58
7e. Botanical Composition (%) .....	58
7f. Wood.....	58
7g. Limnic Material .....	58
7h. C14.....	58
 CARD TYPE 08.....	 59
8a. Depths to (m) .....	59
8b. Thaw Layer (m).....	59
8c. Soil Drainage Parameters.....	59
8d. Erosion .....	61
8e. Soil Temperature (° C).....	61
8f. Rooting Depth (cm).....	61
8g. Thickness (cm) .....	61
 REFERENCES .....	 62

<b>APPENDIX I - SOIL HORIZON DESIGNATIONS .....</b>	<b>63</b>
<b>APPENDIX II - SUMMARY OF CARD TYPE CODES.....</b>	<b>69</b>
<b>APPENDIX III - DETAIL FIELD INPUT AND ANALYTICAL FORMS.....</b>	<b>74</b>

**LIST OF TABLES**

<b>Table 1. Slope Classes, Percent and Approximate Degrees.....</b>	<b>19</b>
<b>Table 2. Stoniness Classes.....</b>	<b>22</b>
<b>Table 3. Field Test Characteristics of Soil Texture Classes.....</b>	<b>34</b>
<b>Table 4. Types, Kinds, and Classes of Soil Texture.....</b>	<b>40</b>
<b>Table 5. Terms for Rock Fragments .....</b>	<b>47</b>
<b>Table 6. Abundance of Roots by Number and Size.....</b>	<b>54</b>
<b>Table 7. Abundance of Pores by Number and Size.....</b>	<b>55</b>

**LIST OF FIGURES**

<b>Figure 1. Surface Expression.....</b>	<b>10</b>
<b>Figure 2. Guide to Slope Type and Site Position .....</b>	<b>20</b>
<b>Figure 3. Soil Textural Triangle.....</b>	<b>33</b>
<b>Figure 4. Diagrammatic Representation of Soil Structure .....</b>	<b>41</b>
<b>Figure 5. Area Percentage Chart.....</b>	<b>52</b>

## OVERVIEW

Complete descriptions of soils are essential in any soil survey. The descriptions serve as a basis for soil identification, classification, correlation, mapping, and interpretation. A complete description also documents the conditions at the site of any soil-related research (Manual for Describing Soils in the Field, 1982, revised).

The use of standardized soil data definitions, input documents, and data bases is an important aspect in the detailed study of soils. The purpose of this manual is to provide a description of the various data fields in the Manitoba Detailed Soil Site Database. This will serve the following functions;

- a. A guide to the input of field and laboratory data on manual forms by Pedologists.
- b. An explanation of the soil attributes for Pedologists and researchers who want to interpret the information in the database for various purposes.

### Form Design

The new Detail soil database is defined in relational database management system run on personal computer systems. The detail site data is stored in four separate relational files, linked by a common header key. These files contain Field site data, Horizon data, Special Notes, and Analytical data. Previous versions of the Detail file used mainframe computer systems, and separate data cards with an 80 character column card input formats. Some of these concepts have been retained, although their main function is to enhance the organization of the database and manual, and to ensure legibility of the input forms. The data card concept is therefore conceptual, as all data is stored in the 4 relational data tables.

Data for each new detailed soil site is entered by coding a 4 page field form and a 2 page lab form (Appendix III). These are 8.5" x 11" forms, with holes punched to permit storage in standard ring binders. A digital version of the form will be developed, for direct entry of the field and lab information into personal computers.

All data is entered in a sequence of fixed format fields, on a sequence of (virtual) data cards. The first 2 positions on any card identify the card type. Positions 3 to 17 are called Header fields; these are the key fields which uniquely identify the soil site in the database. All data cards for a given site must have identical Header field information.

The form itself is modular in its design; compact and complete. Additional soil or landscape attributes can be accommodated in the future by defining new card types and data fields.

In some cases, additional data associated, but not part of the actual detailed soil site database, may be collected. This may be specialized vegetation data, for example, or long term soil temperature or water table measurements stored in separate databases. Provision is made to identify the key fields of these data bases on the Soil Data form (Card 01), so that a link between the databases may be established in the future.



The card types currently defined for the Soil Data file are as follows;

### **Field Form**

- Card 01 - Header, Date, Location and Characterization Studies
- Card 02 - Special Notes
- Card 03 - Landscape features, Taxonomic Characteristics and Vegetation
- Card 04 - Parent Material and Water Status
- Card 05 - Soil Morphology description
- Card 06 - Soil Morphology description (Continued)
- Card 07 - Soil Morphology description (Continued)
- Card 08 - Soil Drainage, Erosion, Soil Temperature and other parameters.

### **Laboratory Form**

- Card 10 - Analytical data
- Card 11 - Analytical data
- Card 12 - Analytical data
- Card 13 - Analytical data

For ease of data entry, valid data entry codes for many of the commonly used data fields are provided directly on the field form. Nonetheless, the manual should be continually referred to in the field to ensure that the codes used are consistent with the definitions provided.

The manual is organized by Sections and subsections to correspond with the Card Type and Data fields numbers as used on the field form. This provides a quick, convenient reference for Pedologists recording detailed site information under field conditions (Appendix II).

Variable names are assigned unique variable codes. All codes which are shown in the form are described in this manual. The unique codes are shown preceding the variable name.

Terminologies used in the manual are further defined in each subsection and usually following the list of choices of variables.

### **Coding Conventions**

When completed, the Detailed Soil Description Forms may be input by the Pedologist or by data entry personnel who are unfamiliar with the original data. Care should be exercised at all times to ensure accuracy of the data; clarity and legibility in order to minimize errors in keying of data. In a computer vocabulary, alphabetic entries are always left justified and numeric entries are right justified, as shown in the following examples.

Left justified entry (ie: Subgroup Code)

0 B L .. ...

Right justified entry (ie: Slope length)

.. 7|5

The starting point for data entry of fields with variable length is indicated by a small black triangle (▲). The location of a decimal place in a numeric field is indicated by a broken vertical line. Do not use a period (.) to indicate the decimal place. If numeric data is given to these fields with no decimal value, zeros must be inserted at the decimal position. Keeping that in mind, below is a list of characters that must be written in a certain style or form:

- a. The letter "O" must be barred ( Ø). This will prevent it from being keyed as a zero.
- b. The letter "I" must be clearly barred on top and bottom. It could be mistaken as the numeric "1".
- c. The letter "Z" must be also be barred ("Z") so that it will not be punched as the numeric "2".
- d. Do not use "+" , "-" or ">", "/", "<" and special symbols in any numeric field (including depth fields).
- e. When choosing a code from the DO NOT KEYPUNCH section, ensure that the code is inserted exactly as displayed in the correct field.
- f. A horizontal bar "-" is used to indicate presence or absence of characteristics in the Soil Phases, Horizon Characteristics, Ice Characteristics and Sampled fields only. No other symbol can be used or permitted in these fields.
- g. Print legibly and neatly using uppercase letters, and write only one character per space allotted. Use an H or HB pencil so that data entry personnel can read the data easily.

### **Data Processing**

Manitoba Soil Data File records input on manual forms should be collated by the Pedologist to verify consistency between field and lab data before computer input. They should also be checked with soil legends to ensure that the soil series and Soil Taxonomy information is correct.

Forms may then be submitted to the data base manager for final inspection and keying. The digital data is then loaded to the Manitoba Detail Soil Site Database.

Data summaries and retrievals for any detailed site data can be made as required.

## CARD TYPE 01

### HEADER KEY

All Header fields must be filled in, and all data fields in the Header must be completed. Insert leading zeroes in all numeric header fields (i.e. for month, July is '07' not '7').

- 1a. Project Code** - is a unique code that identifies the name of the project and all data forms relating to that specific project. A maximum of four alphanumeric symbols are allowed, left justified.
- 1b. Year** - This field allows entry of the year on which the data on the form was gathered in the field.
- 1c. Surveyor** - Is a 2-letter symbol (initials) unique to each surveyor.
- 1d. Profile ID** - Each site must have a unique number that distinguishes it from other sites in the sampling area. Profile identification numbers are to be assigned only by the data base coordinator.
- 1e. Series Code** - A three-letter character code equivalent of the Soil Name that identifies the soil at the sample site. The series code can be found as a separate column in a Soil Name File(SNF).
- 1f. Series Variants** - Variants are those properties that are believed to be sufficiently different from other known or defined properties.

#### Series Variants codes are:

- T Texture
- C Classification
- D Drained
- P Parent Material
- R Depth < 20cm
- K Climate
- X > 1 Variant

- 1g. Month/Day** - Fill in the month and day in a numeric form. Leading zeroes must be inserted. ie: June 5 is coded as 06 for month and 05 for day.
- 1h. Military Grid Reference** (Universal Transverse Mercator) - Consists of:
  - ▶ Zone number, a two-digit code identifying the zone.
  - ▶ An alpha letter identifying an area north or south of the equator, in 8ø bands.
  - ▶ Two letters that identify the 100,000m square.
  - ▶ Easting reading to the nearest 100 or 10 m (left justified).
  - ▶ Northing reading to the nearest 100 or 10 m (left justified).
- 1i. NTS Map System** - This area is used to identify the map sheet on which the site being characterized is located using the National Topographic System.
  - ▶ Map sheet (Primary quadrangle)
  - ▶ Alphabetic division
  - ▶ Numerical divisions

**DLS Map System** - These data fields are used to specify the location according to the Dominion Land Survey System.

- ▶ Quarter Section - Values are NE, SE, NW, and SW. If it is not possible to pinpoint the quarter section, leave blank.
- ▶ Section number - A two-digit section number from 01 to 36. This is recorded right justified. Leave this blank if the survey system does not apply.
- ▶ Township - The actual township number is recorded, right justified, leaving leading zeroes blank. If the survey system does not apply, leave blank.
- ▶ Range or Concession - A two-digit range or concession number, right justified, is recorded, depending on the survey system that is used. Leave blank if not applicable.
- ▶ Range Modifier - In some instances on a boundary between two different survey systems, a Range such as 27 A can exist. The A is recorded in column 51. Leave blank if not applicable.
- ▶ Heading - The East (E) or West (W) heading from the principal meridian.
- ▶ Meridian - The actual number of the meridian.
- ▶ Municipal code - Depending on existing legal survey, each municipality, county, or district must be assigned a provincially unique numerical, three-digit code. The unique three-digit code is recorded in this field.

**1j. Site Elevation** - The elevation of the site above mean sea level, in metres.

**1k. Photo** - If a photograph of the area was taken during the course of sampling, this space allows entry of the kind of photography taken, they are;

- 1 Landscape
- 2 Profile
- 3 Both

**1l. Characterization Studies** - If the site is designated as a benchmark for further investigation, indicate the type of study to be undertaken and reference site ID. The Type is a single digit numeric code as indicated below. A reference site ID is any unique connotative identification or record key assigned by the surveyor for that particular database type. For example, if the soil sampling site is also part of a long term soil temperature monitoring study, it can be assigned a Type of "1" and a Site ID of "62G16". In the Soil Temperature database, 62G16 is the key record identifier, with 62G as the NTS map sheet code, and 16 indicating the 16th soil temperature monitoring site in that map sheet.

**Types**

- 1 Soil Temperature
- 2 Wells
- 3 Soil Physical Properties
- 4 Temperature & Wells
- 5 Vegetation
- 6 Salinity
- 7
- 8

## CARD TYPE 02

### 2a. Special Notes

Five cards are provided for recording information that cannot be accommodated in any other part of the coding form. The information is entered in a free format. Up to 4 more additional cards maybe coded by inserting a page and incrementing the number by 1, starting from 6 up to 9. All notes should be printed clearly using a combination of lower and upper case, one letter per space.

On output, all information recorded in special notes is printed exactly as recorded. To achieve good output, careful and proper attention must be paid to clear and correct input.

### CARD TYPE 03

**3a. Land Use** - A modified CLI classification is used to record present land use. This classification was developed for purposes of mapping from aerial photographs at a scale of 1:50 000, but it can also be used for site recording. Below is a list of Land Use codes.

01 Built-up areas	08 Woodland grazing	15 Fen
02 Mines, quarries, pits	09 Abandoned farmland	16 Sand
03 Outdoor recreation	10 Productive woodland	17 Rockland
04 Horticulture	11 Unproductive woodland	18 Rough, broken, eroded
05 Cropland	12 Swamp	19 Rubble land
06 Improved pasture/forage	13 Marsh	21 Arctic tundra
07 Natural grazing	14 Bog	22 Cryoturbated land

### DEFINITIONS

**01. Built-up areas** - All residential and commercial settlements, including parks and other urban open spaces.

**02. Mines, quarries, pits** - Open excavations and land held in reserve therefore.

**03. Outdoor recreation** - Land used for the outdoor recreational purposes such as: cottages, golf courses, parks, beaches, game preserves, and so forth.

**04. Horticulture** - Land use for intensive cultivation of vegetables and small fruits. Includes market gardens, nurseries, flower and bulb farms, sod farms, and large-scale fur and poultry operations.

**05. Cropland** - Land used or being cleared for annual field crops: grain, oilseeds, sugar beets, tobacco, potatoes, field vegetables, and associated fallow.

**06. Improved pasture / forage crops** - Land that is used or is being cleared for the production of hay and other cultivated fodder crops.

**07. Natural grazing** - Area with natural vegetation of grasses, sedges, and herbaceous plants, with or without intermittent wet hay lands (sloughs or meadows). Bushes and trees may cover up to 25% of the area.

**08. Woodland grazing** - Grassy, open woodland, where bushes and trees cover more than 25% of the area, and grazing is the dominant use.

**09. Abandoned farmland** - Land once used for agriculture but abandoned to natural re-vegetation. This does not include land used for grazing or wood production.

**10. Productive woodland** - Wooded land with trees presenting more than 25% crown cover and growing more than about 6 m high. Plantation and artificially reforested areas are included regardless of age.

**11. Unproductive woodland** - Land with trees or bushes presenting more than 25% crown cover and growing less than about 6 m high. This includes cutover and burned over land that has not been reforested.

**12. Swamp** - An area saturated with water (usually slightly acidic) throughout much of the year but with the surface of the soil usually not deeply submerged; usually characterized by tree or shrub vegetation.

**13. Marsh** - Periodically wet or continually flooded areas with the surface not deeply submerged; usually not acidic. Covered dominantly with sedges, cattails, rushes, or other hydrophytic plants.

**14. Bog** - A peat-covered or peat-filled area, generally nutrient-poor, in which mosses and especially sphagnum are dominant. The water table is at the surface for most of the year.

**15. Fen** - A peat-covered or peat-filled area, generally not acidic, in which grasses, sedges, or reeds are dominant. The water table is at the surface for most of the year.

**16. Sand** - Land which in its present state does not and cannot support vegetation. Includes sand bars, sand flats, dunes, beaches, and similar landforms.

**17. Rockland** - Area containing frequent rock outcrops (25 to 90%) and shallow soils.

**18. Rough broken (eroded) land** - Land with very steep topography and numerous intermittent drainage channels.

**19. Rubble land** - Land area with 90% or more of the surface covered with stones and boulders.

**21. Arctic tundra** - Treeless area characteristic of arctic regions.

**22. Cryoturbated land** - Area of arctic and sub-arctic soils that have been intensely disturbed by frost action.

### 3b. Landform Classification

**Mineral** - This section is based on the landform classification system as described in The System of Soil Classification for Canada (1978). In this system Landforms are described on the basis of genetic composition and modifiers, surface expression and modifying process, and qualifying descriptors. Attempts should be made to use all categories, relating landform only to the site being described. Do not attempt to record multiple or intergrade landforms on the forms.

#### Mineral Landforms

101 Apron  
102 Blanket  
103 Fan  
104 Hummocky  
105 Level  
106 Pitted  
107 Ridged  
108 Rolling  
109 Terrace  
110 Undulating  
111 Veneer  
112 Inclined  
113 Steep

#### Organic Landform Bog

201 Palsa bog  
202 Peat mound bog  
203 Mound bog  
204 Domed bog  
205 Polygonal peat plateau  
206 Lowland polygonal bog  
207 Peat plateau bog

208 Northern plateau bog  
209 Collapse scar bog  
210 Floating bog  
211 Shore bog  
212 Basin bog  
213 Flat bog  
214 String bog  
215 Blanket bog  
216 Bowl bog  
217 Sloping bog  
218 Veneer bog

#### Fen

219 Northern ribbed fen  
220 Ladder fen  
221 Net fen  
222 Floating fen  
223 Stream fen  
224 Shore fen  
225 Collapse fen  
226 Palsa fen  
227 Spring fen  
228 Sloping fen  
229 Lowland polygonal fen

230 Horizontal fen  
231 Channel fen  
232 Stream swamp  
233 Shore swamp  
234 Peat margin swamp  
235 Basin swamp  
236 Flat swamp  
237 Spring swamp

#### Marsh

330 Estuarine high marsh  
331 Estuarine low marsh  
332 Coastal high marsh  
333 Coastal low marsh  
334 Floodplain marsh  
335 Stream marsh  
336 Channel marsh  
337 Active delta marsh  
338 Inactive delta marsh  
339 Terminal basin marsh  
340 Shallow basin marsh  
341 Kettle marsh  
342 Seepage track marsh  
343 Shore marsh

**Shallow Water**

- 440 Stream water
- 441 Channel water
- 442 Oxbow water
- 443 Delta water
- 444 Terminal basin water
- 445 Shallow basin water
- 446 Kettle water
- 447 Shore water
- 448 Non-tidal water
- 449 Estuarine water
- 450 Tidal water

**Landform Modifier**

- 1 Bevelled
- 2 Cryoturbated
- 3 Eroded (channeled)
- 4 Failing
- 5 Kettled
- 6 Karst modified
- 7 Soliflucted
- 8 Washed
- 9 Gullied

**DEFINITIONS****Mineral Landforms (Figure 1)**

**101. Apron** - A relatively gentle slope at the foot of a steeper slope and formed by materials from the steeper, upper slope.

**102. Blanket** - A mantle of unconsolidated materials that is thick enough to mask minor irregularities in the underlying unit but still conforms to the general underlying topography.

**103. Fan** - A fan-shaped form similar to the segment of a cone and possessing a perceptible gradient from the apex to the toe.

**104. Hummocky** - A very complex sequence of slopes extending from somewhat rounded depression or kettles of various sizes to irregular to conical knolls or knobs. There is a general lack of concordance between knolls and depressions. Slopes are generally 5 to 70% (3 to 35°).

**105. Level** - A flat or very gently sloping, unidirectional surface with a generally constant slope not broken by marked elevations and depressions. Slopes are generally less than 2% (1°).

**106. Pitted** - A level to gently undulating surface containing a number of pits or hollows.

**107. Ridged** - A long, narrow elevation of the surface, usually sharp-crested with steep sides. The ridges may be parallel, sub-parallel, or intersecting.

**108. Rolling** - A very regular sequence of moderate slopes extending from rounded, sometime confined, concave depressions to broad, rounded convexities producing a wavelike pattern of moderate relief. Slope length is often 1.6 km or greater and gradients greater than 5% (3°).

**109. Terrace** - Scarp face and the horizontal; or gently inclined surface (tread) above it.

**110. Undulating** - A very regular sequence of gentle slopes that extend from rounded, sometimes confined concavities to broad, rounded convexities producing a wavelike pattern of low local relief. Slope length is generally less than 0.8 km and the dominant slope gradient is 2 to 5% (1 to 3°).

**111. Veneer** - Unconsolidated materials too thin to mask the minor irregularities of the underlying unit surface. A veneer ranges from 10 cm to 1 m in thickness and possesses no form typical of the materials' genesis.

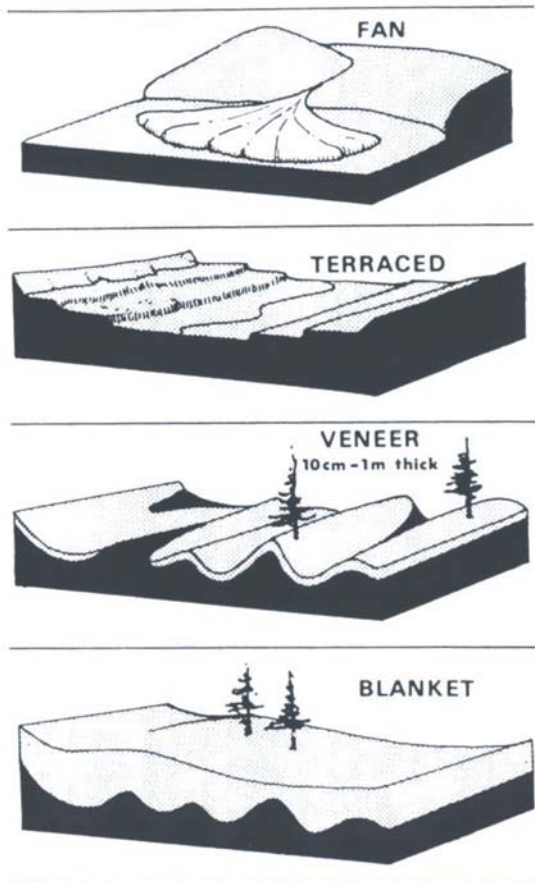
**112. Inclined** - A sloping, unidirectional surface with a generally constant slope not broken by marked irregularities. Slopes are 2 to 70% (1 to 35°). The form of inclined slopes is not related to the initial mode of origin of the underlying material.

**113. Steep** - Erosional slopes, greater than 70% (35°), on both consolidated and unconsolidated materials. The form of steep erosional slopes on unconsolidated materials is not related to the initial mode of origin of the underlying material.

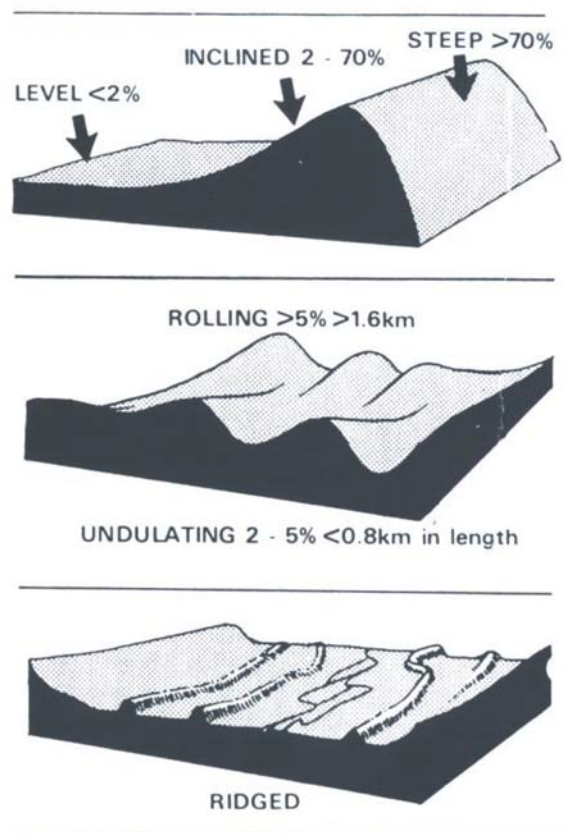


Figure 1. Surface Expression

**SURFACE EXPRESSION**



**SURFACE EXPRESSION**



## Organic Landforms

### Bog Wetland Class

A bog is a peatland, generally with the water table at or near the surface. The bog surface, which may be raised or level with the surrounding terrain, is virtually unaffected by the nutrient-rich groundwaters from the surrounding mineral soils and is thus generally acid and low in nutrients. The dominant materials are weakly to moderately decomposed Sphagnum and woody peat, underlain at times by sedge peat. The soils are mainly Fibrisols, Mesisols, and Organic Cryosols (permafrost soils). Bogs may be treed or treeless, and they are usually covered with Sphagnum spp. and ericaceous shrubs.

### Bog Wetland Forms

All bog wetland forms are bogs as defined by the wetland classes, differing from one another in surface form, relief, or proximity to water bodies.

**201. Palsa Bog** - A bog composed of individual or coalesced palsas, occurring in an unfrozen peatland. Palsas are mounds of perennially frozen peat and mineral soil, up to 5 m high, with a maximum diameter of 100 m. The surface is highly uneven, often containing collapse scar bogs.

**202. Peat mound Bog** - A bog with small (less than 3 m in diameter) mounds of frozen peat, rising less than 1 m above the surrounding perennially frozen fen. These bogs are found in arctic areas.

**203. Mound Bog** - A bog with small (up to 3 m in diameter and 0.5 to 1 m in height), isolated mounds occurring in fens. Mound bogs are sometimes referred to as "fen hummocks". The rooting environment is above the fen surface and is not affected by the mineral-rich waters of the fen. Several mounds may coalesce into larger bog "islands" in fens.

**204. Domed Bog** - A large (usually more than 500 m in diameter) bog with a convex surface, rising several metres above the surrounding terrain. The centre usually drains in all directions. Small crescent pools often form around the highest point. If the highest point is in the centre, the pools form a concentric pattern; or eccentric if the pattern is off-centre. Peat development is usually in excess of 3 m.

**205. Polygonal peat plateau Bog** - A perennially frozen bog, rising about 1 m above the surrounding fen. The surface is relatively flat, scored by a polygonal pattern of trenches that developed over ice wedges. The permafrost and ice wedges developed in peat originally deposited in a non-permafrost environment.

**206. Lowland polygonal Bog** - A bog with flat-topped or convex peat surfaces (often referred to as "high-centre polygons") separated by trenches over ice wedges that form a polygonal pattern when viewed from above. The peat was deposited in a permafrost environment, as shown by internal structures.

**207. Peat plateau Bog** - A bog composed of perennially frozen peat, rising abruptly about 1 m from the surrounding unfrozen fen. The surface is relatively flat and even; and often covers very large areas. The peat was originally deposited in a non-permafrost environment and is often associated with collapse scar bogs or fens.

**208. Northern plateau Bog** - A raised bog elevated 0.5 to 1 m above the surrounding fen. The surface is generally even, characterized only by small wet depressions. The plateau bog is usually teardrop-shaped, with the pointed end oriented in the down-slope direction.

**209. Collapse scar Bog** - A circular or oval-shaped wet depression in a perennially frozen peatland. The collapse scar bog was once part of the perennially frozen peatland, but the permafrost thawed, causing the surface to subside. The depression is poor in nutrients, as it is not connected to the minerotrophic fens in which the palsa or peat plateau occurs.

**210. Floating Bog** - A bog which occurs as a floating mat on or adjacent to ponds, and which is underlain by water or by fluid, loose peat. The surface of the floating bog is sufficiently elevated for the rooting zone to be free from contact with mineral-enriched lake water.

**211. Shore Bog** - A non-floating bog forming at the shore of a pond or lake. The bog surface is elevated at least 0.5 m above the level of the lake and its rooting zone is not affected by lake water. The bog often encroaches over the lake as shown by underlying lacustrine peat sediments.

**212. Basin Bog** - A bog situated in a basin that has an essentially closed drainage, receiving water from precipitation and from runoff from the immediate surroundings. The surface of the bog is flat, but the peat is generally deepest at the centre.

**213. Flat Bog** - A bog having a flat, featureless surface. It occurs in broad, poorly defined depressions. The depth of peat is generally uniform.

**214. String Bog** - A pattern of narrow (2 to 3 m wide), low (less than 1 m deep) ridges oriented at right angles to the direction of drainage. Wet depressions or pools occur between the ridges. The water and peat are very low in nutrients, as the water has been derived from other ombrotrophic wetlands. Peat thickness exceeds 1 m.

**215. Blanket Bog** - A bog consisting of extensive peat deposits that occur more or less uniformly over gently sloping hills and valleys. The peat thickness seldom exceeds 2 m.

**216. Bowl Bog** - A bog or fen occupying concave depressions.

**217. Sloping Bog** - A bog occurring in areas of high rainfall on appreciably sloping land surfaces, fed by rainwater and by water draining from other nutrient-poor peatlands. The peat may exceed 1 m in thickness.

**218. Veneer Bog** - A bog occurring in gently sloping terrain underlain by generally discontinuous permafrost. Although drainage is predominantly below the surface, overland flow occurs in poorly defined drainage-ways during peak runoff. Peat thickness is usually less than 1.5 m.

### **Fen Wetland Class**

A Fen is a peatland with the water table usually at or just above the surface. The waters are mainly nutrient-rich and minerotrophic from mineral soils. The dominant materials are moderately to well decomposed sedge and/or brown moss peat of variable thickness. The soils are mainly Mesisols, Humisols, and Organic Cryosols. The vegetation consists predominantly of sedges, grasses, reeds and brown mosses with some shrubs and, at times, a sparse tree layer.

### **Fen Wetland Forms**

All fen wetland forms are fens as defined in the wetland classes, differing from one another in surface form, relief, proximity to water bodies, or basin topography.

**219. Northern Ribbed Fen** - A fen with parallel, low peat ridges ("strings") alternating with wet hollows or shallow pools, oriented across the major slope at right angles to water movement. The depth of peat exceeds 1 m.

**220. Ladder Fen** - A fen composed of parallel, low peat ridges and shallow pools oriented at right angles to the direction of drainage. It occurs as a narrow fen strip along the edges of domed bogs. The peat is usually 1 to 2 m deep.

**221. Net Fen** - A fen with a broad net pattern of low, interconnected peat ridges ("strings"), enclosing wet hollows or shallow pools. The wetland surface is almost completely level; greater slopes result in the formation of northern ribbed fens

**222. Floating Fen** - A fen occurring adjacent to ponds or lakes, forming a floating mat, underlain by water or fluid, loose peat. The fen surface is less than 0.5 m above the level of the lake and the rooting zone is affected by lake water.

**223. Stream Fen** - A fen located in the main channel or along the banks of permanent or semi-permanent streams. This fen is affected by the water of the stream at normal and flood stages.

**224. Shore Fen** - A fen with an anchored surface mat that forms the shore of a pond or lake. The rooting zone is affected by the water of the lake at both normal and flood levels.

**225. Collapse Fen** - (Collapse Scar Fen - A fen with circular or oval depressions, up to 100 m in diameter, occurring in larger fens, marking the subsidence of thawed permafrost peatlands. Dead trees, remnants of the subsided vegetation of permafrost peatlands, are often evident.

**226. Palsa Fen** - A fen with mounds of perennially frozen peat (sedge and brown moss peat) and mineral soil, up to 5 m high and 100 m in diameter although they can be much smaller. Palsa fens generally occur in unfrozen peatlands and are frequently associated with collapse scar fens.

**227. Spring Fen** - A fen nourished by a continuous discharge of groundwater. The surface is marked by pools, drainage tracks, and occasionally, somewhat elevated "islands". The nutrient level of water is highly variable between locations.

**228. Sloping Fen** - A fen occurring mainly on slowly draining, nutrient-enriched seepage slopes. Pools are usually absent, but wet seepage tracks may occur. Peat thickness seldom exceeds 2 m.

**229. Lowland Polygon(al) Fen** - A fen developed on perennially frozen lowland where the intense winter cold causes the formation of polygonal cracks and ice wedges. The polygons consist of somewhat better-drained ridges which enclose very wet, low centres (hence the frequently used name "low-centre polygon"). Peat deposits are generally less than 1 m thick.

**230. Horizontal Fen** - A fen with a very gently sloping featureless surface. The fen occupies broad, often ill-defined depressions, and may be interconnected with other fens. Peat accumulation is generally uniform.

**231. Channel Fen** - A fen occurring in a topographically well-defined channel which at present does not contain a continuously flowing stream. The depth of peat is usually uniform.

### **Swamp Wetland Class**

A swamp is a mineral wetland or a peatland with standing water or water gently flowing through pools or channels. The water table is usually at or near the surface. There is pronounced internal water movement from the margin or other mineral sources; hence the waters are rich in nutrients. If peat is present, it is mainly well-decomposed wood, underlain at times by sedge peat. The associated soils are Mesisols, Humisols, and Gleysols. The vegetation is characterized by a dense cover of deciduous or coniferous trees or shrubs, herbs, and some mosses.

### **Swamp Wetland Forms**

All swamp wetland forms are swamps as defined in the wetland classes, differing from one another in surface form, basin topography, or proximity to water bodies.

**232. Stream Swamp** - A swamp occurring along the banks of permanent or semi-permanent streams. The high water table is maintained by the level of water in the stream. The swamp is seasonally inundated, with subsequent sediment deposition.

**233. Shore Swamp** - A swamp occurring along the shores of permanent ponds or lakes. The high water table is maintained by the water level in the lakes, but seasonal flooding may take place. Peat development is possible.

**234. Peat Margin Swamp** - A swamp occurring in a relatively narrow (up to 25 m wide) zone between the mineral uplands and the peatland. The high water table is maintained by the peatland, but drainage from the upland adds nutrients-enriched water to the swamp. Peat deposition (less than 1 m) is common.

**235. Basin Swamp** - A swamp developed in a topographically defined basin where the water is derived locally by may be augmented by drainage from other parts of the watershed. Accumulation of well-decomposed peat is shallow (less than 0.5 m) at the edge, and may reach 2 m at the centre.

**236. Flat Swamp** - Flat swamp occurring in broad areas of poorly drained lowlands. The outer edges of the swamp usually merge gradually into the upland, without sharp boundaries. Peat build-up is generally thin (less than 0.5 m), but may exceed 2 m.

**237. Spring Swamp** - A swamp nourished by the discharge of groundwater. The surface is characterized by low hummocks, small pools, and drainage tracks. The amounts of dissolved solids in the spring water vary regionally.

### **Marsh Wetland Class**

A marsh is a mineral wetland or a peatland that is periodically inundated by standing or slowly moving water. Surface water levels may fluctuate seasonally, with declining levels exposing drawdown zones of matted vegetation or mudflats. The waters are rich in nutrients, varying from fresh to highly saline. The substratum usually consists of mineral material, although occasionally it consists of well decomposed peat. The soils are predominantly Gleysols, with some Humisols and Mesisols. Marshes characteristically show zonal or mosaic surface patterns composed of pools or channels interspersed with clumps of emergent sedges, grasses, rushes, and reeds, bordering grassy meadows and peripheral bands of shrubs or trees. Submerged and floating aquatics flourish where open water areas occur.

### **Marsh Wetland Forms**

All marsh wetland forms are marshes as defined in the wetland classes, differing from one another in source of water or basin topography.

**330. Estuarine High Marsh** - A marsh influenced by water of varying salinity and of tidal marine origin. It is located above mean high-water and is inundated only at highest tides and/or storm surges. It occurs in river estuaries or in connecting bays.

**331. Estuarine Low Marsh** - A marsh influenced by waters of varying salinity and of tidal marine origin. It is located below mean high-water levels and is frequently inundated. It occurs in river estuaries or in connecting bays.

**332. Coastal High Marsh** - A marsh influenced by brackish or saline waters of tidal marine origin. It is located above mean high-water levels and is inundated only by flood tides. It occurs on marine terraces, flats, embayments, or lagoons.

**333. Coastal Low Marsh** - A marsh influenced by brackish or saline waters of tidal marine origin. It is located above mean high-water levels and is inundated only by flood tides. It occurs on marine terraces, flats, embayments, or lagoons.

**334. Floodplain Marsh** - A marsh occurring on fluvial floodplains adjacent to river channels. The marsh is subject to annual flooding and sedimentation for various lengths of time, with possibly some water impounded on the marsh following flooding.

**335. Stream Marsh** - A marsh occupying shorelines, bars, streambeds, or islands in continuously flowing water courses. The marsh is subject to prolonged annual flooding and is often covered by thick layers of sediments.

**336. Channel Marsh** - A marsh occurring in well-defined, abandoned channels where stream flow in discontinuous or blocked. Spring freshets or groundwater inflows may flood large portions of the channel, inducing marsh development.

**337. Active Delta Marsh** - A marsh occupying lowlands on deltas, usually with drainage connections to active river channels. The marsh is subject to inundation at least once during a season, followed by a slow drawdown of the water levels. A high rate of sedimentation may occur in many parts of the marsh.

**338. Inactive Delta Marsh** - A marsh occupying higher portions of delta, usually some distance from active river channels. The Marsh is inundated only during very high flood stages or by wind-driven waves. Shallow water may be impounded for long periods of time.

**339. Terminal Basin Marsh** - A marsh occurring in a topographically low catch basin situated at the terminal end of internal drainage systems receiving a variable water supply from surface runoff, channel wetlands, streams, or groundwater. The marsh has no overflow or drainage outlets and most water loss is due to evaporation.

**340. Shallow Basin Marsh** - A marsh occurring in a uniformly shallow depression or swale, having a gradual gradient from the edge to the deepest portion. The marsh edge may be poorly defined due to rapidly receding water levels.

**341. Kettle Marsh** - A marsh usually occupying well-defined elliptical catch basins located in moraines and glacio-fluvial or glacio-lacustrine landscapes. The kettles are moderately deep bowls with moderately to steeply sloping sides. The water sources are chiefly surface runoff from a local catchment area and some interbasin flow or groundwater inflow.

**342. Seepage Track Marsh** - A marsh occupying spring or water discharge sites on or at the base of slopes. This marsh features saturated, quaking ground, flowage or drainage tracks, and occasional open pools where drainage is impeded.

**343. Shore Marsh** - A marsh occupying the contact zone between high and low water marks bordering semi-permanent or permanent lakes. The marsh is usually found along protected shorelines, in lagoons behind barrier beaches, on islands, or in embayments. The marsh is subject to flooding by rises in lake levels, wind waves, or surface runoff.

### **Shallow Water Wetland Class**

Shallow water is characteristic of intermittently or permanently flooded or seasonally stable water regimes, featuring open expanses of standing or flowing water which are variously called ponds, pools, shallow lakes, oxbows, reaches, channels or impoundments. Shallow water is distinguished from deep water by

mid-summer water depths of less than 2 m, and from other wetlands by summer open water zones occupying 75% or more of the wetland surface area.

Large open water areas (greater than 8 ha), located within wetland complexes, should be classified separately as shallow water units, despite the area or extent of bordering vegetation zones. Periodic flooding may increase water depths, but during droughts, low flows, drainage, or inter-tidal periods drawdown flats may be exposed.

Shallow water is distinguished from uplands and bordering wetland complexes by water-eroded shoreline, or by the landward margins of mudflats, floating mats, emergents, or shrubs. In the open water zone, living vegetation, if present, is confined to submerged and floating aquatic plant forms.

### **Shallow Water Wetland Forms**

All shallow water wetland forms are shallow water wetland classes, differing from one another in basin topography or proximity to various kinds of open water.

**440. Stream Water** - Inland, shallow, fresh to saline flowing water which flows continuously and is confined to a main water course. Seasonal periods of flood stages may occur.

**441. Channel Water** - Shallow, intermittently flowing water in abandoned, eroded glacio-fluvial spillways. Periods of flowing water occur mainly in the spring following snowmelt, and after exceptionally high precipitation.

**442. Oxbow Water** - Shallow ponds or lakes in old, abandoned channels of rivers impounded behind natural levees on river floodplains. Periodic flooding by the river usually inundates the oxbow water body.

**443. Delta Water** - Shallow ponds occurring on deltas that have been impounded by the shifting of river channels and the deposition of sediments.

**444. Terminal Basin Water** - Shallow ponds in topographically defined basins where incoming water is supplied by drainage of the upper catchment area, as well as from the immediate surroundings. Outlet channels are lacking.

**445. Shallow Basin Water** - Shallow ponds located in gently sloping depressions, receiving water from the catchment area. The basin edges are usually poorly defined. Surplus water is drained by open outlets or by seepage.

**446. Kettle Water** - Predominantly shallow ponds with deep central portions, occupying basins with moderately sloping sides. The water sources are surface runoff from the local catchment area and seepage inflow. Drainage is limited to subsurface seepage, or overflow during flooding.

**447. Shore Water** - Shallow water confined to the upper littoral or near-shore zone of permanent open water bodies. Shore water may occupy large portion of shallow bays or shoals, merging with deep water zones.

**448. Non-tidal Water** - Brackish water bodies mainly in pools and ponds located above the mean high-tide zone. The water is less than 2 m deep.

**449. Estuarine Water** - Estuarine channels or bay periodically inundated by water of varying salinity. The water is less than 2 m deep.

**450. Tidal Water** - Coastal lagoons or bays influenced by tidal action and salt water of marine origin. The normal mean tide-water level is less than 2 m deep.

## Landform Modifiers

1. **Bevelled** - Surface cut or placed by running water but not underlain by fluvial materials.
  2. **Cryoturbated** - Surface modified by process of frost action.
  3. **Eroded (channeled)** - Surface crossed by a series of abandoned channels.
  4. **Failing** - Modification of surface by the formation of tension fractures or by large consolidated or unconsolidated masses moving slowly down slope.
  5. **Kettled** - Deposits or features modified by depression left by melting ice blocks.
  6. **Karst modified** - Modification of carbonate and other rocks by processes of solution, and of overlying unconsolidated material by collapse resulting from that solution.
  7. **Soliflucted** - Surface modified by the process of slow gravitational down slope movement of saturated, non frozen earth material behaving apparently as a viscous mass over a surface of frozen ground.
  8. **Washed** - Modification of a deposit or features by wave action in a body or standing water, resulting in lag deposits, beaches of lag materials, and wave-cut platforms.
  9. **Gullied** - The modification of surface by fluvial erosion, resulting in the development of parallel and sub-parallel, steep-sided, narrow ravines in both consolidated and unconsolidated materials.
- 3c. Rockiness** - Rockiness of the pedon is recorded as classes based on the percentage of surface occupied by exposed bedrock.

### **Surface occupied by bedrock (%)**

0	Non-rocky	(< 2%)
1	Slightly rocky	(2 to 10%)
2	Moderately rocky	(10 to 25%)
3	Very rocky	(25 to 50%)
4	Exceedingly	(50 to 90%)
5	Excessively	(>90%)

## DEFINITIONS

**0. Rockiness** - Non-rocky land - Bedrock exposure covers less than 2% of the surface and are more than 100 m apart. There maybe some interference with tillage, but to a small extent.

**1. Rockiness** - Slightly rocky land - Sufficient bedrock exposure to interfere with tillage, but not to make inter-tilled crops impracticable. Depending upon how the pattern affects tillage, rock exposures are roughly 35 to 100 m apart and cover 2 to 10% of the surface.

**2. Rockiness** - Moderately rocky land - Sufficient bedrock exposure to make tillage of inter-tilled crops impracticable, but soil can be worked for hay crops or improved pasture if other soil characteristic are favourable. Rock exposures are roughly 10 to 35 m apart and cover 10 to 25% of the surface, depending upon the pattern.

**3. Rockiness** - Very rocky land - Sufficient rock outcrop to make use of machinery impracticable, except for light machinery where other soil characteristics are especially favourable for improve pasture. The land may have some use for wild pasture or forest, depending on other soil characteristics. Rock exposure, or patches or soil too thin over rock for use, are roughly 3.5 to 10 m apart and cover 25 to 50% of the surface, depending on the pattern.



**4. Rockiness** - Exceedingly rocky land - Sufficient rock outcrops (or very thin soil over rock) to make all use of machinery impracticable. The land may have some value for poor pasture or for forestry. Rock outcrops are 3.5 m or less apart and cover 50 to 90% of the area.

**5. Rockiness** - Excessively rocky land - Land on which over 90% of the surface is exposed bedrock.

**3d. Erosion** - The wearing away of the land surface by detachment and transport of soil and rock materials through the action of moving water, wind, (tillage) or other geological processes. The presence of erosion is recorded by noting the agent and amount of erosion that has occurred. Gully erosion is a subdivision of general water erosion. If erosion is not a factor, leave the field blank.

### **Water Erosion Classes**

- X Non-eroded
- 1 Slight
- 2 Moderate
- 3 Severe
- 4 Gullied
- 5 Overwash

### **DEFINITIONS**

**1. Slight Erosion** - As much as 25% of the original "A" horizon, or original plow layer in soils with "A" horizons, may have been removed from most of the area. The soil has a few rills or places with thin "A" horizons that give evidence of accelerated erosion, but not to an extent to alter greatly the thickness and character of the "A" Horizon. Except for soils having very thin "A" horizons (less than 20 cm), the surface soil consists entirely of "A" horizon throughout nearly all of the delineated area. In most soils, areas with this class of erosion are not significantly different in use capabilities and management requirements from non-eroded soil. In a few soils having very shallow solum over a nonconforming layer or in a few having a shallow "A" horizon over a claypan or hardpan, a significant difference may exist.

**2. Moderate Erosion** - Approximately 25 to 75% of the original "A" horizon or surface soil may have been lost from most of the area. The soil has been eroded to the extent that ordinary tillage implements reach through the remaining "A" horizon, or well below the depth of the original plow layer in soils usually with a thin "A" horizon. Generally, the plow layer consists of a mixture of the original A horizons and underlying horizons. Mapped areas of eroded soil usually have patches in which the plow layer consists wholly of underlying horizons. Shallow gullies may be present.

**3. Severe Erosion** - More than 75% of the original surface soil, or "A" horizon, and commonly part or all of the "B" horizon or other underlying horizons have been lost from most of the area. The plow layer consists essentially of materials from the "B" or other underlying horizons. Patches in which the plow layer is a mixture of the original "A" horizon and the "B" horizon or other underlying horizons may be included within mapped areas. Shallow gullies or a few deep ones are common on some soil types.

**4. Gullied** - Land is dissected by deep gullies with small areas of intact soil between the gullies. The land area is unsuitable for crop production without reclamation.

**5. Overwash** - Deposits of material from water erosion are thick enough to influence management requirements significantly, but are not deep enough to destroy the essential characteristics of the soil series.

**Wind Erosion Classes**

- X Non-eroded
- 6 Slightly eroded
- 7 Severely eroded
- 8 Blown out
- 9 Overblown

**6. Slightly eroded** - Between 25 and 75 % of the original “A” horizon has been removed and tillage results in the mixing of subsoil with remnants of the original surface material.

**7. Severely eroded** - More than 75 % of the original “A” horizon and often part of the underlying horizon has been removed.

**8. Blown out** - Wind has removed most the solum and numerous blowout holes or depressions into the parent material are present. Some areas between blowouts are buried by soil material from the blowouts. The area is unsuitable for crop production without extensive reclamation.

**9. Overblown** - Deposits of wind-blown materials on the soil surface are great enough to influence management, but are enough to destroy the essential characteristics of the soil series.

**3e. Slope** - The percent slope gradient of the land is recorded and measured at the site using a Clinometer or Abney level, accurate to one decimal place if applicable. Refer to Table 1 for the percent classes and approximate degrees.

**Slope Type** - indicate if simple (regular surface) or complex (irregular surface) slope prevails on the pedon.

- S Simple slope
- C Complex slope

**Slope Class** - an alphabetical class representing a certain range in percent slope. Values are A to J.

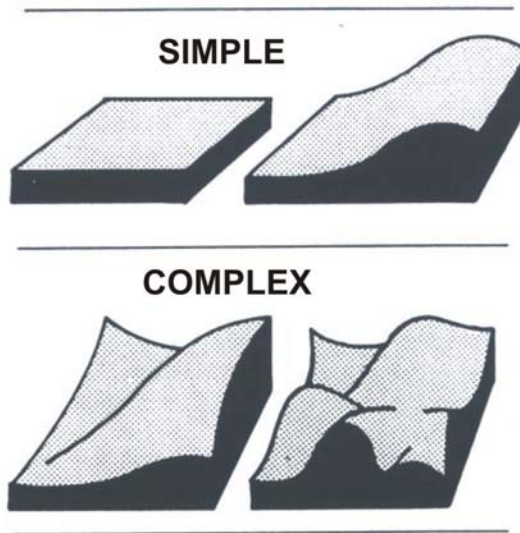
**Slope percent** - indicate actual measurement of the percent slope up to one decimal position.

**Table 1. Slope Classes, Percent and Approximate Degrees**

<b>Class</b>	<b>Terminology</b>	<b>Slope (%)</b>	<b>Degrees (approx.)</b>
A	Level	0 to 0.5	0
B	Nearly level	0.5 to 2	0.3 to 1.1
C	Very gentle slopes	2 to 5	1.1 to 3
D	Gentle slopes	5 to 9	3 to 5
E	Moderate slopes	9 to 15	5 to 8.5
F	Strong slopes	15 to 30	8.5 to 16.5
G	Very strong slopes	30 to 45	16.5 to 24
H	Extreme slopes	45 to 70	24 to 35
I	Steep slopes	70 to 100	35 to 45
J	Very steep slopes	> 100	> 45

Figure 2. Guide to Slope Type and Site Position

## SLOPE



## SITE POSITION ON SLOPE



**A. CREST** - The upper most portion of a hill - usually convex.

**C. MIDDLE SLOPE** - The area below the upper slope with a straight surface profile with a specific aspect.

**E. TOE** - The area of slight slope between the "lower slope" and the "depression".

**G. LEVEL** - An area that is generally level with no aspect.

**B. UPPER SLOPE** - The upper portion of a hill immediately below the crest. It has a convex surface with a specific aspect.

**D. LOWER SLOPE** - The area toward the base of a hill. It generally has a concave surface with a specific aspect.

**F. DEPRESSION** - The area at the base of a mound or a hill, usually concave in all directions.

### Site Position on slope

C	Crest
U	Upper
M	Middle
L	Lower
T	Toe
D	Depression

**Aspect** - Aspect of a pedon is measured subjectively, using one of the following classes:

N	North
NE	Northeast
E	East
SE	Southeast
S	South
SW	Southwest
W	West
NW	Northwest
L	Level

### DEFINITIONS

#### Position

**Crest** - The upper most portion of a hill, usually convex.

**Upper slope** - The upper portion of a hill immediately below the crest. It has a convex surface with a specific aspect.

**Middle slope** - The area below the upper slope with a straight surface profile and with a specific aspect.

**Lower slope** - The area toward the base of the slope of the hill. It generally has a concave surface profile with a specific aspect.

**Toe** - The area of slight slope between the "lower slope" and the "depression".

**Depression** – The area at the base of a mound or a hill, usually concave in all directions.

**Level** – An area that is generally level with no aspect.

**3f. Microrelief** - Small scale, local difference in relief including mounds, swales and hollows.

1 Plane	5 Hummocky
2 Convex	6 Undulating
3 Concave	7 Other
4 Micro-ridge	

**3g. Stoniness** (% of surface covered) - Rock fragments on the surface of a soil or those protruding above ground have important effects on soil use and management. The limitations they impose are related to their number, size and spacing at the surface.

The class limits that follow are defined in terms of the approximate amount of stones (25 to 60 cm in diameter or if flat 38 to 60 cm long) and of boulders (more than 60 cm in diameter or if flat more than 60 cm long); and of their spacing.

**Table 2. Stoniness Classes**

Classes of stoniness and boulderiness in relation to surface coverage and spacing between fragments					
Class	Name	Percent of surface covered	Distance (metres) between stones or surface covered boulders if their diameter is...		
			25 cm	60 cm	120 cm
Stones 0	Non-stony	< 0.01	> 25 m	> 60 m	> 120 m
Stones 1	Slightly stony	0.01 to 0.1	8 to 25 m	20 to 60 m	37 to 120 m
Stones 2	Moderately stony	0.1 to 3	1 to 8 m	3 to 20 m	6 to 37 m
Stones 3	Very stony	3 to 15	0.5 to 1 m	1 to 3 m	2 to 6 m
Stones 4	Exceedingly stony	15 to 50	0.1 to 0.5 m	0.2 to 1 m	0.5 to 2 m
Stones 5	Excessively stony	> 50	< 0.1 m	< 0.2 m	< 0.5 m

## **DEFINITIONS**

**Stones 0** Non-stony - Land having less than 0.01% of surface occupied by stones.

**Stones 1** Slightly stony - Land having 0.01 to 0.1% of surface occupied by stones. Stones are 15 to 30 cm in diameter, 10 to 30 m apart. The stones offer only slight to no hindrance to cultivation.

**Stones 2** Moderately stony - Land having 0.1 to 3% of surface occupied by stones. Stones are 15 to 30 cm in diameter, 2 to 10 m apart. Stones cause some interference with cultivation.

**Stones 3** Very stony - Land having 3 to 15% of surface occupied by stones. Stones are 15 to 30 cm in diameter, 1 to 2 m apart. There are sufficient stones to constitute a serious handicap to cultivation.

**Stones 4** Exceedingly stony - Land having 15 to 50% of surface occupied by stones. Stones are 15 to 30 cm in diameter, 0.7 to 1.5 m apart. There are sufficient stones to prevent cultivation until considerable clearing has been done.

**Stones 5** Excessively stony - Land having more than 50% of surface occupied by stones. Stones are 15 to 30 cm in diameter, less than 0.7 m apart. The land is too stony to permit cultivation.

**3h. Cobbliness** - Rock fragments 8 to 25 cm in diameter. Determine the cobbliness classes by the percentage of surface cover.

### **Classes (% of surface covered)**

- 0 Non-cobbly (<0.01)
- 1 Slightly cobbly (0.01 to .0.1%)
- 2 Moderately cobbly (0.1 to 3%)
- 3 Very cobbly (3 to 15%)
- 4 Exceedingly cobbly (15 to 50%)
- 5 Excessively cobbly (>50%)

## **DEFINITIONS**

**0. Cobbliness** - Non-cobbly - Land having less than 0.01% of surface occupied by cobbles.

1. **Cobbliness** - Slightly cobbly - Land having 0.01 to 0.1% of surface occupied by cobbles.
2. **Cobbliness** - Moderately cobbly - Land having 0.1 to 3% of surface occupied by cobbles.
3. **Cobbliness** - Very cobbly - Land having 3 to 15% of surface occupied by cobbles.
4. **Cobbliness** - Exceedingly cobbly - Land having 15 to 50% of surface occupied by cobbles.
5. **Cobbliness** - Excessively cobbly - Land having more than 50% of surface occupied by cobbles.

**3i. Salinity** - The presence of soluble salts in the soil and parent material is an important characteristic for evaluations of biological and non-biological use. Salts may occur as crystals or veins, or as surface crusts of salt crystals. Inhibited crop growth and the presence of salt-tolerant plants are indications of salts in the soil.

Salinity is evaluated on the basis of the following classes\*.

X	combined (N & W) (0 to 4 mS/cm)
N	non-saline (0 to 2 mS/cm)
W	very weakly saline (2 to 4 mS/cm)
S	weakly saline (4 to 8 mS/cm)
T	moderately saline (8 to 16 mS/cm)
U	strongly saline (>16 mS/cm)

#### **DEFINITIONS**

**X Combined (N & W)** - Salinity ranges from 0 to 4 mS/cm.

**N Non-saline** - Salinity effects are mostly negligible. Conductivity is 0 to 2mS/cm.

**W Very weakly saline** - Yields of very sensitive crops may be restricted. Conductivity is 2 to 4 mS/cm.

**S Weakly saline** - Soils are weakly affected by salt. The growth of sensitive crops is inhibited, but that of salt-tolerant crops may not be affected. The salt content is 0.15 to 0.35% and the conductivity 4 to 8 mS/cm.

**T Moderately saline** - Soils are moderately affected by salt. Crop growth is inhibited and no crop does well. The salt content is 0.35 to 0.65% and the conductivity is 8 to 16 mS/cm.

**U Strongly saline** - Soils are strongly affected by salt. Only salt tolerant plants survive. The salt content is greater than 0.65% and the conductivity is greater than 16 mS/cm.

\* Modified from the Guidelines and Criteria for describing, classifying and mapping Saline Soils - ECSS Working Group on Soil Salinity, Revised January 1985.

**3j. Soil Taxonomy** - Classification of soil at the site being described is recorded using The System of Soil Classification of Canada (CSCC, 1998, Third Edition). Soil order and subgroup codes are included below. A complete list of subgroups and description is in the Canadian System of Soil Classification, Third edition, 1998, Agriculture and Agri-Food Canada.

**Order B = BRUNISOLIC Subgroups**

OEB	GLSB
EEB	ODYB
GLEB	EDYB
GLEEB	DUDYB
OSB	GLDYB
ESB	GLEDYB

**Order C = CHERNOZEMIC Subgroups**

OBLC	GLVBLC
RBLC	ODGC
CABLC	RDGC
EBLC	CADGC
SZBLC	SZDGC
VBLC	VDGC
GLBLC	GLDGC
GLRBLC	GLRDGC
GLCABLC	GLCADGC
GLEBLC	GLSZDGC
GLSZBLC	GLVDGC

**Order Z = CRYOSOLIC Subgroups**

OETC	FIOC
BRETC	MEOC
RTC	HUOC
GLTC	TFIOC
OESC	TMEOC
BRESC	THUOC
RSC	GCOC
GLSC	

**Order G = GLEYSOLIC Subgroups**

OLG	HULG
FELG	VLG
OHG	RHG
FEHG	VHG
OG	RG
FEG	VG

**Order L = LUVISOLIC Subgroups**

OGL	GLGL
DGL	GLDGL
BRGL	GLBRGL
SZGL	GLSZGL
VGL	GLVGL

**Order O = ORGANIC Subgroups**

TYF	THUM
MEF	LMM
HUF	CUM
TF	HYM
TMEF	TYH
THUF	FIH
LMF	MEH
CUF	TH
HYF	TFIH
TYM	TMEH
FIM	LMH
HUM	CUH
TM	HYH
TFIM	HEFO

**Order R = REGOSOLIC Subgroups**

OR	OHR
CUR	CUHR
GLR	GLHR
GLCUR	GLCUHR

**Order S = SOLONETZIC Subgroups**

BLSZ	BLSO
GLBLSZ	GLBLSS
BLSS	GLGSO
GLBLSS	GLGDSO
GSS	BLVSZ
GLGSS	GLBLSZ
DGSS	

**Order V = Vertisolic Subgroups**

OV	OHV
GLV	GLHV
GLCV	GLCHV

**3k. Soil Phases** - A soil phase is used to characterize soil and landscape properties that are not used as criteria in soil taxonomy. Phases for both mineral and organic soils are recorded according to criteria described in the System for Soil Classification for Canada (1998). Phase categories are outlined below, but definitions are found in other similar sections of this manual.

**Grumic** - Very fine textured soils with self-mulching horizons (A and B), that occur in the Chernozemic, Gleysolic, and Solonetzic orders. Redefined as vertic features in 1998, third edition of the Canadian System of Soil Classification

**Turbic** - soil affected by turbation as manifested by disrupted and broken horizons, incorporation of material from other horizons.

**Saline** - soils with a presence of soluble salts.

**Carbonated** - any mineral soil with secondary carbonates in the A horizon.

**Cryic** - any non-cryoturbated mineral or organic soil having permafrost below 1 m depth, or cryoturbated mineral soil having permafrost below the 2 m depth.

**Lithic** layer - soils having a lithic contact (consolidated bedrock) within the control section below a depth of 10 cm.

**Peaty** - any mineral soil having a surface horizon 15 to 60 cm thick of fibric organic material or 15 to 40 cm of mesic or humic organic material.

**Drained** - soils with extensive surface or subsurface (tile) drainage improvements.

The absence or presence of the above phases is indicated by blank for absence or '-' for presence.

' ' Absent

'-' Present

**3I. Vegetation** - Data on vegetation are recorded as fixed field entries using codes where required.

**General vegetation** - The general vegetation of the area from which the profile is obtained is identified here. Enter the appropriate two-digit numerical code and its modifier.

- 01 Crops-fields (managed)
- 02 Crops-horticultural (managed)
- 03 Grasses and forbes
- 04 Grasses, forbes and shrubs
- 05 Tall shrubs
- 06 Low shrubs
- 07 Forest, unspecified
- 08 Forest, softwood
- 09 Forest, hardwood
- 10 Forest, mixed
- 11 None, (or nearly barren)
- 12 Heath
- 13 Arctic Willow
- 14 Krummholz
- 15 Rush
- 16 Sedge
- 17 Moss
- 18 Lichen
- 19 Floating aquatic
- 20 Submerged aquatic

**Vegetation modifier**

- 01 Cropped
- 02 Summerfallow
- 03 Clear-cut
- 04 Select-cut
- 05 Burnt
- 06 Plantation
- 07 Regenerating
- 08 Mature
- 09 Over-mature
- 10 Undisturbed
- 11 Inundated
- 12 Overgrazed
- 13 Immature



## CARD TYPE 04

### Parent materials

The unaltered or essentially unaltered mineral or organic material from which the soil profile develops by pedogenic processes.

Report the predominant weathering process as an evaluation of the kind and degree of weathering undergone by the material since the inception of soil formation at the site.

**Parent material I** - Codes are found below.

**Parent material II** - Codes used here are identical to the ones in Parent Material I.

**Parent material III** - Codes used here are identical to the ones in Parent Material I.

### 4a. Physical Component

UD	Undifferentiated
FR	Fragmental (stones, cobbles, and gravel)
SK	Skeletal (more than 35% of particles are larger than 2mm)
CL	Coarse, loamy and silty (< 18% clay)
FL	Fine, loamy and silty (18 to 35% clay)
CY	Clayey (> 35% clay)
SM	Stratified (mineral)
SU	Stratified (mineral and organic)
SY	Sandy (SF = Sandy Fine, SC = Sandy Coarse)
LY	Loamy
RK	Bedrock
OG	Organic
SO	Stratified (organic)
WY	Woody
FI	Fibric
ME	Mesic
HU	Humic

### 4b. Chemical Composition

UD	Undifferentiated
EA	Extremely to strongly acidic (pH < 5.5)
AN	Medium acidic to neutral (pH 5.5 to 7.4)
WC	(1) Weakly calcareous (1 to 5% CaCO <sub>3</sub> )
MC	(2) Moderately calcareous (6 to 15% CaCO <sub>3</sub> )
SC	(3) Strongly calcareous (16 to 25% CaCO <sub>3</sub> )
VC	(4) Very strongly calcareous (26 to 40% CaCO <sub>3</sub> )
EC	(5) Extremely calcareous (> 40% CaCO <sub>3</sub> )
SA	Saline

### 4c. Mode of Deposition

F	Fluvial
C	Colluvial
E	Eolian
FL	Fluviolacustrine
GF	Glaciofluvial
GL	Glaciolacustrine

L	Lacustrine
LT	Lacustro till
M	Marine
T	Morainal till
O	Organic
B	Bog
FN	Fen
SW	Swamp
R	Residual

#### 4d. Material Modifier

UD	Undifferentiated
MX	Mixed
IG	Igneous
SH	Shale
SS	Sandstone
MC	Marl and Chalk
LS	Limestone
DM	Dolomite
MM	Metamorphic
OU	Organic, undifferentiated
SP	Sphagnum peat
FO	Forest peat
FN	Fen peat
AQ	Aquatic peat

### DEFINITIONS

#### Physical component

**(UD) Undifferentiated** - A layered sequence of more than three types of genetic material outcropping on a steep eroded escarpment.

**(FR) Fragmental** - Stones, cobbles, and gravel, with too little fine earth to fill interstices larger than 1 mm.

**(SK) Skeletal** - Particles coarser than 2 mm occupy 35% or more by volume with enough fine earth to fill interstices larger than 1 mm; the fraction finer than 2 mm is that defined for the sandy particle-size-class.

**(CL) Coarse loamy** - A loamy particle size that has 15% or more by weight of fine sand (0.25 to 0.1 mm) or coarser particles, including fragments up to 7.5 cm, and has less than 18% clay in the fine earth fraction.

**(FL) Fine loamy** - A loamy particle size that has 15% or more by weight of fine sand (0.25 to 0.1 mm) or coarser particles, including fragments up to 7.5 cm, and has 18 to 35% clay in the fine earth fraction.

**(CY) Clayey** - The fine earth contains 35% or more clay by weight and particles 2mm to 25cm occupy less than 35% by volume.

**(SM) Stratified (Mineral)** - Unconsolidated sand, silt and clay arranged in strata or layers. In stratified materials, a bed is a unit layer distinctly separable from other layers and is one or more cm thick but a lamina is similar layer less than 1 cm thick.

**(SU) Stratified (Mineral and Organic)** - Deposits with layers or beds of mineral and organic materials.

**(SY) Sandy** - The texture of the fine earth includes sands and loamy sands, exclusively of loamy very fine sand and very fine sand textures; particles 2 mm to 25 cm occupy less than 35% by volume.

**(LY) Loamy** - The texture of the fine earth includes loamy very sand, very fine sand, and finer textures with less than 35% clay; particles 2 mm to 25 cm occupy less than 35% by volume.

**(RK) Bedrock** - The solid rock that underlies soil and regolith or that is exposed at the surface.

**(OG) Organic** - Organic deposits that are saturated for most of the year, unless artificially drained. They contain 17% or more organic carbon.

**(SO) Stratified (organic)** - Organic deposits arranged in strata or layers. The layers are distinctly separable from other layers as a result of the degree of decomposition or due to the nature of the organic material.

### **Fibre classes for organic materials**

The amount of fibre and its durability are important characterizing features of organic deposits in that they reflect on the degree of decomposition of the material. The prevalence of woody materials in peats is also of prime importance.

**Woody** - Organic material containing more than 50% woody fibres.

**(FI) Fibric** - The least decomposed of all organic materials; there is a large amount of well preserved fibre that is readily identifiable as to botanical origin. Fibres retain their character upon rubbing.

**(ME) Mesic** - Organic material in an intermediate stage of decomposition; intermediate amounts of fibre are present that can be identified as to their botanical origin.

**(HU) Humic** - Highly decomposed organic material; small amounts of fibre are present that can be identified as to their botanical origin. Fibres can be easily destroyed by rubbing.

### **Chemical composition**

(UD) Undifferentiated	Undetermined
(EA) Extremely to Strongly Acidic	pH < 5.5
(AN) Medium acidic to neutral	pH 5.5 to 7.4
(WC) Weakly calcareous	1 to 5% CaCO <sub>3</sub>
(MC) Moderately calcareous	6 to 15% CaCO <sub>3</sub>
(SC) Strongly calcareous	16 to 25% CaCO <sub>3</sub>
(VC) Very strongly calcareous	26 to 40% CaCO <sub>3</sub>
(EC) Extremely calcareous	> 40% CaCO <sub>3</sub>
(SA) Saline	

### **Mode of deposition**

**(F) Fluvial** - Sediment generally consisting of gravel and sand with a minor fraction of silt and clay. The gravels are typically rounded and contain interstitial sand. Fluvial sediments are commonly moderately to well sorted and display stratification, but massive, non-sorted fluvial gravels do occur. These materials have been transported and deposited by streams and rivers. Finer textured fluvial deposits of modern rivers are termed alluvium.

**(C) Colluvial** - Massive to moderately well stratified, non-sorted to poorly sorted sediments with any range of particle sizes from clay to boulders and blocks that have reached their present position by direct, gravity-induced movement. They are restricted to products of mass-wasting whereby the debris is not carried by wind, water, or ice (excepting snow avalanches).

**(E) Eolian** - Sediment, generally consisting of medium to fine sand and coarse silt particle sizes, that is well sorted, poorly compacted, and may show internal structures such as cross bedding or ripple laminae. Individual grains may be rounded and show signs of frosting. These materials have been transported and deposited by wind action.

**(FL) Fluvio-lacustrine** -

**(GF) Glaciofluvial** - Fluvial materials showing clear evidence of having been deposited either directly in front of or in contact with glacier ice. Non-sorted and on-bedded gravel of an extreme range of particle sizes.

**(GL) Glaciolacustrine** - Lacustrine materials deposited in contact with glacial ice. May contain a numerous ice-rafted stones.

**(L) Lacustrine** - Sediment generally consisting of either stratified fine sand, silt, and clay deposited on the lake bed; or moderately well sorted and stratified sand and coarser materials that are beach and other near shore sediments transported and deposited by wave action. These are materials that either have settled from suspension in bodies of standing fresh water or have accumulated at their margins through wave action.

**(LT) Lacustro till** - Lacustrine deposits, modified / re-worked by subsequent glacial activity.

**(M) Marine** - Unconsolidated deposits of clay, silt, sand, or gravel that are well to moderately well sorted and well stratified to moderately stratified (in some places containing shells). They have settled from suspension in salt or brackish water bodies or have accumulated at their margins through shoreline processes such as wave action and long shore drift.

**(T) Morainal (Till)** - Sediment generally consisting of well compacted material that is non-stratified and contains a heterogeneous mixture of particle sizes, often in a mixture of sand, silt, and clay that has been transported beneath, beside, on, within and in front of a glacier and not modified by any intermediate agent.

**(O) Organic** - The organic component consists of peat deposits containing >30% organic matter by weight that may be as thin as 10 cm if they overlie bedrock but are otherwise greater than 40 cm and generally greater than 60 cm thick.

The classes and their definitions follow.

B Bog  
Fn Fen  
SW Swamp

**(B) Bog** - A bog is a peat-covered or peat-filled area, generally with a high water table. Since the surface of the peatland is slightly elevated, bogs are either unaffected or partly affected by nutrient-rich ground-waters from the surrounding mineral soils. The groundwater is generally acidic and low in nutrients (ombotrophic). The dominant peat materials are sphagnum and forest peat, underlain, at times, by fen peat.

**(FN) Fen** - A fen is a peat-covered or peat-filled area with a high water table, which is usually at the surface. The dominant materials are shallow to deep, well to moderately decomposed fen peat. The waters are mainly rich in nutrients (minerotrophic) and are derived from mineral soils. The peat materials are therefore higher in both nutrients and pH than the peat associated with bogs.

**(SW) Swamp** - A swamp is a peat-covered or peat-filled area. The peat surface is level or slightly concave in cross section. The water table is frequently at or above the peat surface. There is strong water movement from margins or other mineral sources. The micro-relief is hummocky, with many pools present. The waters are neutral or slightly acid. The dominant peat materials are shallow to deep mesic to humic forest and fen peat.

**(R) Residual** -Unconsolidated and partly weathered mineral materials formed by the disintegration of consolidated rock in place.

## **MATERIAL MODIFIERS**

Material modifiers are used to qualify unconsolidated mineral and organic deposits. Particle-size classes serve to indicate the size, roundness, and sorting of unconsolidated mineral deposits. Fibre classes indicate the degree of decomposition and fibre size of organic materials.

### **4e. Water Status**

- 1 Origin of water
- 2 Associated water body
- 3 Both associated water body and origin

**4f. Climate Station** - Climatic information is that which can be obtained at a specific soil sampling site, as well as that necessary to refer to climatic data banks stored by other agencies. Record the name of the Climate station, left justified.

### **4g. Relevance of Climate Station**

- 1 Very good
- 2 Good
- 3 Moderate
- 4 Poor

## **DEFINITIONS**

**Very good** - Site of the weather station is identical to the soil site; macro, intermediate, and micro level of climatic interpretation as can be made.

**Good** - Site of weather station is not identical to the soil site, but sufficiently similar to allow for macro and intermediate levels of climatic interpretation.

**Moderate** - Site of the weather station is not identical to the soil site, but sufficiently similar to allow for macro climatic interpretations.

**Poor** - Site of the weather station resembles the soil site so little that any climatic interpretations would be suspect. However, there is not a better station.

## CARD TYPE 05

**5a. Horizon Number** - Pre-numbered horizon allowing entry up to a maximum of 12 layers of horizons.

**5b. Layer/Horizon Designation** - Designations for all organic layers and mineral soil horizons are noted in the allotted spaces. The uppermost layer or horizon is noted in row 0501; all subsequent layers or horizons are entered in order, proceeding downward through the profile. A maximum of 12 layers or horizons can be accommodated. Definitions for layers or horizons are found in Appendix I.

**Lithological discontinuity** - Roman numerals indicating discontinuities are converted to arabic numerals.

For example: II is 2  
III is 3

**Master layer/Horizon** - A code of up to three characters (left justified) is used for the identification of master layers and horizons. They include A, B, C, L, F, G, H, O, AB, BC and others.

**Suffixes** - Standard CSSC suffixes of layers and horizons are recorded in lowercase, left justified. Up to five suffixes can be noted.

**Modifier(numerical suffix modifier)** - Numerical suffix modifiers are used to identify vertical subdivisions, 1, 2, and so on, such as 1 in IIBtgj1, are recorded as follows:

I2|B|T|g|j|1|

**5c. Depths** - The top of the mineral soil is considered as zero depth both for organic litter (less than 40 cm thick) and for mineral soils; zero depth for Organic soils (more than 40 cm thick) is the top of the organic material. Organic layers (except those that are buried) are listed in descending order of depth; mineral horizons and layers in organic soils are listed in ascending order of depth.

### Average horizon depths

Upper limit (cm)  
Lower limit (cm)

**5d. Range** - Absolute thickness range.

Maximum (cm)  
Minimum (cm)

Example: A soil horizon may have a modal depth of 0 to 10 cm with a thickness range of 2 to 10 cm.

**5e. Horizon Boundaries** - The lower boundary of each horizon is described by indicating its distinctness and form. The distinctness depends on the abruptness of vertical change (thickness). The form refers to the variation of the boundary plane.

### Distinctness

A	Abrupt	less than 2 cm
C	Clear	2 to 5 cm
G	Gradual	5 to 15 cm
D	Diffuse	more than 15 cm

## Form

S	Smooth	horizon surface is nearly plain
W	Wavy	horizon surface has pockets are wider than deep
I	Irregular	pockets are deeper than wide
B	Broken	parts of the horizon are unconnected

**5f. Texture Modifier** - Indicate presence of the following modifiers by entering the codes from the following choices. Leave blank to indicate the absence of texture modifiers. Modifiers are used only if the particle size distribution (textural class) is noticeably bimodal or unusually enriched with extraneous material.

### Texture modifiers

GR	Gravelly
VG	Very Gravelly
MU	Mucky
GY	Gritty
AY	Ashy
WY	Woody
TX	Thixotropic

## DEFINITIONS

**(GR) Gravelly** - Presence of rock fragments (size of 2 to 7.5 cm), 20 to 50% gravel.

**(VG) Very gravelly** - > 50% gravel

**(MU) Mucky** - 9 to 17% organic matter

**(GY) Gritty** -

**(AY) Ashy** - At least 60% of the whole soil by weight consists of volcanic ash and cinders; less than 35% by volume has a diameter of 2mm and larger.

**(WY) Woody** - Organic material containing more than 50% woody fibres.

**(TX) Thixotropic** - Less than 35 % by volume has a diameter of 2 mm or larger; the fine earth is thixotropic and the exchange complex is dominated by amorphous materials.

**5g. Texture** - Soil texture class is estimated on the basis of size and the distribution of primary particles (2 mm or less) as determined by sieve or sedimentation analysis. Figure 3 is the textural triangle showing the proportion of % clay and the % sand fractions with corresponding texture class. However, where the field determinations differ from that of the laboratory test, the entries on the field form must be changed to reflect the result of the laboratory analysis.

### Texture classes

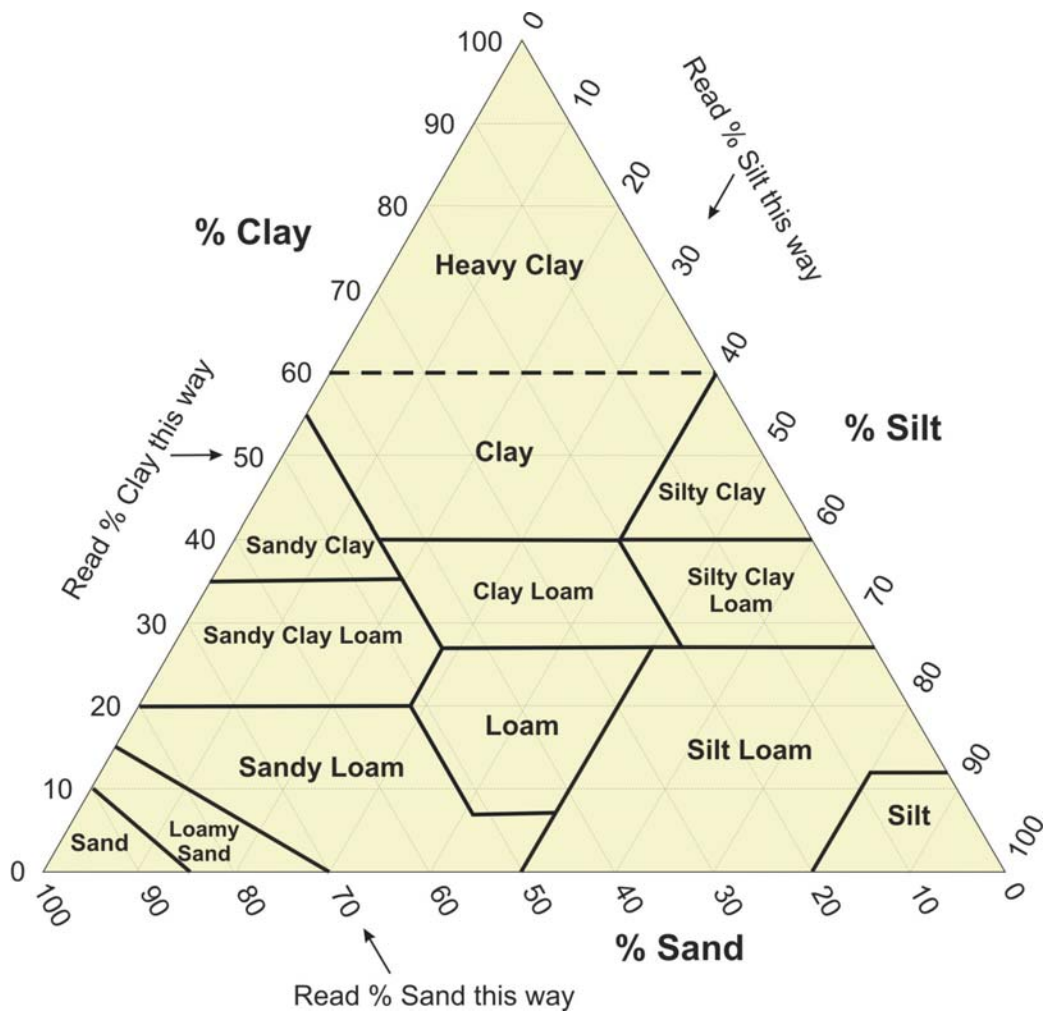
VCoS	Very coarse sand	L	Loam
CoS	Coarse sand	SiL	Silt loam
LCoS	Loamy coarse sand	SCL	Sandy clay loam
S	Sand	SiCL	Silty clay loam
FS	Fine sand	CL	Clay loam
LS	Loamy sand	SC	Sandy clay
LFS	Loamy fine sand	SiC	Silty clay
VFS	Very fine sand	C	Clay

LVFS	Loamy very fine sand	HC	Heavy clay
CoSL	Coarse Sandy Loam	O	Organic
SL	Sandy loam	F	Fibric
FSL	Fine sandy loam	M	Mesic
VFSL	Very fine sandy loam	H	Humic
Si	Silt		

**Organic texture**

F1	Non-decomposed
F2	Very slightly decomposed
F3	Slightly decomposed
M1	Moderately decomposed
M2	Moderately-strongly decomposed
H1	Strongly decomposed
H2	Very strongly decomposed

**Figure 3. Soil Textural Triangle**





**Table 3. Field Test Characteristics of Soil Texture Classes**

<b>Texture Class</b>	<b>Feel Test</b>	<b>Moist Cast Test</b>	<b>Ribbon Test</b>	<b>Taste Test</b>	<b>Shine Test</b>
<b>SAND</b>	grainy with little floury material	no cast	none	unnecessary	unnecessary
<b>LOAMY SAND</b>	grainy with slight amount of floury material	very weak cast, no handling	none	unnecessary	unnecessary
<b>SILTY SAND</b>	grainy with moderate amount of floury material	weak cast, no handling	none	unnecessary	unnecessary
<b>SANDY LOAM</b>	grainy with considerable amount of floury material	weak cast, allows careful handling	none	unnecessary	unnecessary
<b>LOAM</b>	fairly soft and smooth with evident graininess	good cast, readily handled	barely begins to ribbon	unnecessary	unnecessary
<b>SILT LOAM</b>	floury with slight graininess	weak cast, allows careful handling	flakes, rather than ribbons	silt grittiness, some sand graininess	unnecessary
<b>SILT</b>	very floury	weak cast, allows careful handling	flakes, rather than ribbons	silt grittiness	unnecessary
<b>SANDY CLAY LOAM</b>	very substantial graininess	moderate cast	short and thick (<3cm)	sand graininess clearly evident	slightly shiny
<b>CLAY LOAM</b>	moderate graininess	strong cast	fairly thin breaks readily, barely supports own weight	sand graininess clearly evident	slightly shiny
<b>SILTY CLAY LOAM</b>	smooth and floury	strong cast	fairly thin breaks readily, barely supports own weight	silt grittiness	slightly shiny
<b>SAND CLAY</b>	substantial graininess	strong cast	thin, fairly long (5 to 7.5cm) holds own weight	sand graininess clearly evident	moderately shiny
<b>SILTY CLAY</b>	smooth	very strong cast	thin, fairly long (5 to 7.5 cm) holds own weight	silt grittiness	moderately shiny
<b>CLAY</b>	smooth	very strong cast	very thin, long (7.5cm)	smooth	very shiny

**Soil texture - field test**

- Feel tests**
- Graininess test** - Soils is rubbed between thumb and fingers to assess the % sand. Sand feels grainy.
  - Dry feel test** - Soils with > 50% sand. Soil is rubbed in the palm of the hand to dry it and to separate and estimate the size of the individual sand particles. Sand particles are then allowed to fall out of the hand and the amount of the finer material (silt and clay) remaining is noted.
  - Stickiness test** - Soil is wetted and compressed between the thumb and forefinger. Degree of stickiness is determined by noting how strongly it adheres to the thumb and forefinger upon release of pressure and how much it stretches.
- Moist cast test** Compress some moist soil by clenching it in your hand. If the soil holds together (i.e forms a cast), then test the strength of the cast by tossing it from hand to hand. The more durable it is, the more clay is present.
- Ribbon test** Moist soil is rolled into a cigarette shape and then squeezed out between the thumb and forefinger to form the longest and thinnest ribbon possible.
- Taste test** A small amount of soil is worked between the front teeth. Sand is distinguished as individual grains which grit sharply against the teeth. Silt particles are identified as a general fine grittiness, but individual grains cannot be identified. Clay particles have no grittiness.
- Shine test** A small amount of moderately dry soil is rolled into ball and rubbed once or twice across a hard, smooth object such as a knife blade or thumb nail. A shine on the ball indicates clay in the soil.

## **DEFINITIONS**

**Primary Particles** (See also coarse fragments, section 5o).

<b><u>Name of separate</u></b>	<b><u>Diameter (mm)</u></b>
Very coarse sand	2.0 to 1.0
Coarse sand	1.0 to 0.5
Medium sand	0.5 to 0.25
Fine sand	0.25 to 0.10
Very fine sand	0.10 to 0.05
Silt	0.05 to 0.002
Clay	< 0.002
Fine clay	< 0.0002

### **Textural Classes**

**Sand** - Sand is a soil material that contains 85% or more sand; the percentage of silt, plus 1.5 times the percentage of clay does not exceed 15.

**Coarse sand** - 25% or more very coarse and coarse sand, and less than 50% any other one grade of sand.

**(Medium) Sand** - 25% or more very coarse, coarse, and medium sand (but less than 25% very coarse and coarse sand), and less than 50% of either fine or very fine sand.

**Fine sand** - 50% or more fine sand, or less than 25% very coarse, coarse, and medium sand and less than 50% very fine sand.

**Very fine sand** - 50% or more very fine sand.

**Loamy sand** - Loamy sand is a soil material that contains at the upper limit 85 to 90% sand, and the percentage of silt plus 1.5 times the percentage of clay is not less than 15; at the lower limit it contains not less than 70 to 85% sand, and the percentage of silt plus twice the percentage of clay does not exceed 30.

**Loamy coarse sand** - 25% or more very coarse and coarse sand, and less than 50% any other one grade of sand.

**Loamy sand** - 25% or more very coarse, coarse, and medium sand (but less than 25% very coarse and coarse sand), and less than 50% fine or very fine sand.

**Loamy fine sand** - 50% or more fine sand, or less than 50% very fine sand and less than 25% very coarse, coarse, and medium sand.

**Loamy very fine sand** - 50% or more very fine sand.

**Sandy loam** - Sandy loam is a soil material that contains either 20% clay or less, with the percentage of silt plus twice the percentage of clay exceeding 30, and 52% or more sand; or less than 7% clay, less than 50% silt, and 43 to 52% sand.

**Coarse sandy loam** - 25% or more very coarse and coarse sand and less than 50% any other one grade of sand.

**(Medium) Sandy loam** - 30% or more very coarse, coarse, and medium sand (but less than 25% very coarse and coarse sand), and less than 30% of either very fine or fine sand.

**Fine sandy loam** - 30% or more fine sand and less than 30% very fine sand; or between 15 to 30% very coarse, coarse, and medium sand; or more than 40% fine and very fine sand, at least half of which is fine sand, and less than 15% very coarse, coarse and medium sand.

**Very fine sandy loam** - 30% or more very fine sand, or more than 40% fine and very fine sand, at least half of which is very fine sand, and less than 15% very coarse, coarse, and medium sand.

**Loam** - Loam is a soil material that contains 7 to 27% clay, 28 to 50% silt, and less than 52% sand.

**Silt loam** - Silt is a soil material that contains 50% or more silt and 12 to 27% clay, or 50 to 80% silt and less than 12% clay.

**Silt** - Silt is a soil material that contains 80% or more silt and less than 12% clay.

**Sandy clay loam** - Sandy clay loam is a soil material that contains 20 to 35% clay, less than 28% silt, and 45% or more sand.

**Clay loam** - Clay loam is a soil material that contains 27 to 40% clay and 20 to 45% sand.

**Silty clay loam** - Silty clay loam is a soil material that contains 27 to 40% clay and less than 20% sand.

**Sandy clay** - Sandy clay is a soil material that contains 35% or more clay and 45% or more sand.

**Silty clay** - Silty clay is a soil material that contains 40% or more clay and 40% or more silt.

**Clay** - Clay is a soil material that contains 40% or more clay, less than 45% sand, and less than 40% silt.

**Heavy clay** - Heavy clay is a soil material that contains more than 60% clay.

In addition to these thirteen basic soil textural classes, three of which are modified according to the predominant sand fraction, other modifiers are added. The word "mucky" is used as an adjective modifying the textural class name for horizons of mineral soils, especially of Humic Gleysols, that contain 15 to 30% organic matter (9 to 17% organic carbon).

Rock fragments in the soil are also used to modify the textural class name. These are gravel, cobbles, stones, boulders, channers and flags (see section 5o for a description of size classes). The adjective form of the rock fragment class name is used as a modifier according to the following rules:

**Less than 15% by volume:** No special term is used; or "non-gravelly" and "non-stony" are used in writing for contrast with soils having more than 15% pebbles, cobbles, stones, or boulders.

**15 to 35% by volume:** The adjective term of the dominant kind of rock fragment is used as a modifier of the textural terms: "gravelly loam", "stony loam", "bouldery loam".

**35 to 60% by volume:** The adjectival term of the dominant kind of rock fragment is used with the word "very" as a modifier to the textural terms: "very gravelly loam", "very bouldery loam".

**More than 60% by volume:** If enough fine earth is present to determine the texture class (approximately 5 percent or more by volume) the adjectival term of the dominant kind of rock fragment is used with the word "extremely" as a modifier of the textural terms: "extremely gravelly loam", "extremely bouldery loam". If there is too little fine earth to determine the texture class (less than about 5% by volume) the terms "gravel", "cobbles", "stones", and "boulders" are used in the place of fine earth texture.

The class limits apply to the volume of the layer occupied by **all pieces** of rock larger than 2mm. Total volume of rock fragments in each layer is estimated, and the size class that makes up the greatest volume is used as the modifier. Usually the soil also contains fragments smaller or larger than those

identified in the term. For example, a stony loam usually contains pebbles, but "gravelly" is not mentioned in the name. Use of a term for larger pieces or rock, such as boulders, does not imply that the pieces are entirely within a given soil layer. A single boulder may extend through several layers.

More precise estimates of the amount of rock fragments than are provided by the defined classes are needed for some purposes. If the more precise information is needed, estimates of percentages of each size class or a combination of size classes are included in the description: "very cobbly loam; 5% stones, 30% cobbles, and 15% gravel" or "silt loam; about 10% gravel".

If loose pieces of rock are significant in use and management of a soil they are bases of phase distinctions among map units. Exposed bedrock is not soil and is separately identified in mapping.

#### **5h. Structure 1**

#### **5i. Structure 2**

**Soil Structure** - refers to the aggregation of primary soil particles into compound particles, which are separated from adjoining aggregates by planes of weakness. The exteriors of some aggregates have thin, often dark surface films that may serve to keep aggregates apart. Other aggregates have surfaces and interiors of similar color, and the forces holding the aggregates together appear to be wholly internal.

An individual natural soil aggregate is called a ped and should not be confused with a clod, formed as a result of some disturbance, such as plowing or digging, which has molded the soil to a transient mass that changes with alternating wetting and drying; a fragment, formed by rupture of a soil mass across natural surfaces of weakness; or a concretion, formed by local concentrations of compounds that irreversibly cement the soil grains together.

By convention an aggregate is described in the order of grade, class and type, e.g. strong, medium, blocky. In the parent material of soils the material with structural shapes may be designated as pseudo-blocky, pseudo-platy, etc.

The classification of structure involves consideration of the shape and arrangement, the size, and the distinctness of the visible aggregates or peds. The terminology of structure consists of separate sets of terms designating each of these categories, which by combination form the names of the soil structure. Shape and arrangement of peds are designated as the type of soil structure; the type in turn is subdivided into kinds, on the basis of the character of the faces and edges of the aggregates. The size of the peds is considered with the class of soil structure whereas the degree of distinctness is expressed in the grades.

Table 4 indicates four main types of structure: structureless, in which there is no observable aggregation or definite orderly arrangement around natural line of weakness; block-like, in which the soil particles are arranged around a point and bounded by flat or rounded surfaces; plate-like, in which the soil particles are arranged around a horizontal plane and generally bounded by relatively flat horizontal surfaces; and prism-like, in which the soil particles are arranged around a vertical axis and bounded by relatively flat vertical surfaces. Most such types are subdivided into kinds or subtypes. Thus under structureless, the single grain kind consists of an incoherent mass of individual particles, whereas amorphous (massive) consists of an incoherent mass showing no evidence of any distinct arrangement along natural lines of weakness. The block-like type includes three kinds; angular blocky, whose faces are rectangular and flattened, bounded by planes intersecting at relatively sharp angles; subangular blocky, whose faces are sub-rectangular, or consist of mixed rounded forms; and granular, which are spheroidal, characterized by rounded vertices. Each type of structure includes peds that vary in shape, and detailed soil descriptions require supplemental statements about the shape of the individual peds. The classes recognized are indicated by their name and their size limits, which vary with the shape and arrangement. The oblique dimension is inferred for the block-like type, the vertical dimension for the plate-like, and the horizontal dimension for the prism-like.

Grade of structure is the degree of distinctness of aggregation; it expresses the differential between cohesion within the aggregates and adhesion between aggregates, and is determined mainly by noting the durability of the aggregates and the proportions of aggregated and disaggregated material when the aggregates are displaced or gently crushed.

The grade of structure varies with the moistening of the soil and should be described at the most frequently occurring soil moisture content of the soil horizon. The principal description of the structure of soil horizon should refer to its normal moisture content, although attention should be given to any striking contrasts in structure under other moisture conditions to which the soil is subjected. If grade is designated at an unstated moisture content, it is assumed that the soil nearly dry or slightly moist, which is the part of the range in soil moisture at which soil structure is most strongly expressed.

The sequence to be followed in combining the terms to characterize the structure is grade (distinctness), class (size), and then kind (shape). Thus, the designation for the soil structure in which the peds are loosely packed and roundish, dominantly less than 2 mm in diameter, and quite distinct is strong fine granular. Types, kinds, and classes of structure illustrated in Figure 4 and Table 4.

Many soil horizons have structure consisting of large peds that break down to smaller ones; some have structures that assume one form when in place and another when disturbed. This is referred to as compound, or primary and secondary structure. In all cases, the larger peds are referred to as primary structure and smaller ones are secondary structure. If a soil has only one structural form, this is referred to as primary structure.

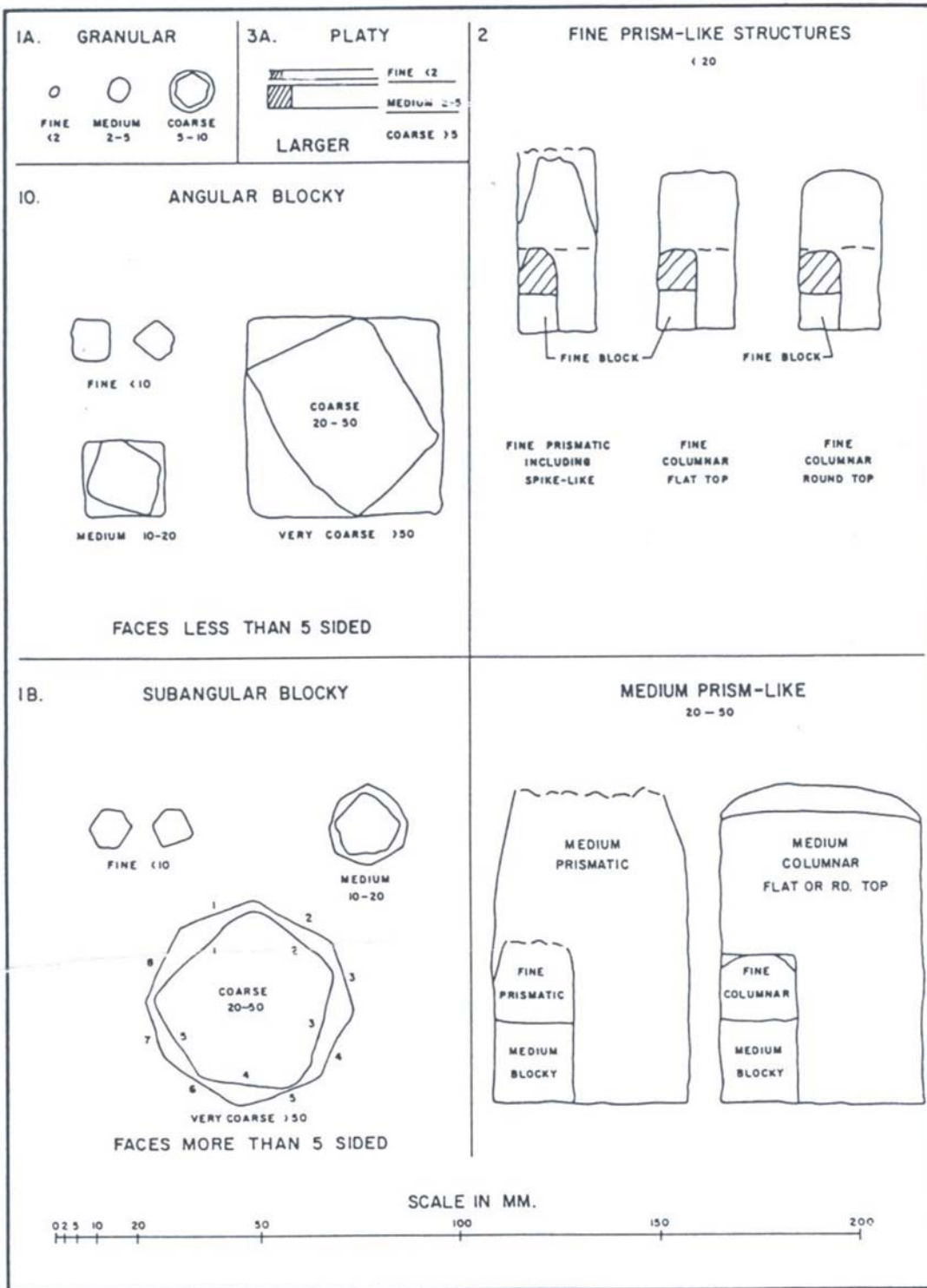
Sometimes soil parent materials have structural shapes or soil horizon materials have structures that are other than pedological. This is a modification of kind of structure (kind modifier) and generally indicates a structure inherited from the process of deposition.

<b>Grade</b>		<b>Kind</b>	
SL	Structureless	PL	Platy
VW	Very weak	PR	Prismatic
W	Weak	CO	Columnar
WM	Weak to Moderate	AB	Angular blocky
M	Medium	SB	Subangular blocky
MS	Moderate to Strong	GR	Granular
S	Strong	MA	Massive
		SG	Single grained
<b>Class</b>		CL	Cloddy
VF	Very fine	FI	Fibered
FF	Very fine to Fine	MT	Matted
F	Fine	LA	Layered
FM	Fine to Medium		
M	Medium	<b>Kind Modifier</b>	
MC	Medium to Coarse	PS	Pseudo
C	Coarse	ST	Stratified
VC	Very coarse	BD	Bedded
		LM	Laminated

**Table 4. Types, Kinds, and Classes of Soil Structure**

<b>Type</b>	<b>Kind</b>	<b>Class</b>	<b>Size<sup>1</sup>(mm)</b>
<b>Block like</b> - Soil particles arranged around a point and bounded by flat or rounded surfaces	<b>Angular blocky</b> - ped bounded by flattened, rectangular faces intersecting at relatively sharp angles	Very fine angular blocky Fine angular blocky Medium angular blocky Coarse angular blocky Very coarse angular blocky	< 5 5 to 10 10 to 20 20 to 50 > 50
	<b>Subangular blocky</b> - ped bounded by slightly rounded, sub-rectangular faces with vertices <sup>2</sup> of their intersections mostly sub-rounded	Very fine subangular blocky Fine subangular blocky Medium subangular blocky Coarse subangular blocky Very coarse subangular blocky	< 5 5 to 10 10 to 20 20 to 50 > 50
	<b>Granular</b> - Spheroidal peds bounded by curved or very irregular faces that do not adjoin those of adjacent peds	Very fine granular Fine granular Medium granular Coarse granular Very coarse granular	< 1 1 to 2 2 to 5 5 to 10 > 10
<b>Plate like</b> - Soil particles arranged around a horizontal plane and generally bounded by relatively flat horizontal surfaces	<b>Platy</b> - Peds are flat or plate-like; horizontal planes more or less well developed	Very fine platy Fine platy Medium plate Coarse platy Very coarse platy	< 1 1 to 2 2 to 5 5 to 10 > 10
<b>Prism-like</b> - Soil particles arranged around a vertical axis and bounded by relatively flat surfaces	<b>Columnar</b> - Vertical edges near top of columns not sharp (vertices <sup>2</sup> -subrounded); column tops flat, rounded, or irregular	Very fine columnar Fine columnar Medium columnar Coarse columnar Very coarse columnar	< 10 10 to 20 20 to 50 50 to 100 > 100
<b>Structureless</b> – No observable aggregation of primary particles or no definite orderly arrangement around natural lines of weakness	<b>Single grained</b>	Loose, incoherent mass of individual primary particles as in sands	
	<b>Massive(Amorphous)</b>	Amorphous; coherent mass showing no evidence of any distinct arrangement of soil particles; separates into cluster of particles, not peds	
<b>Cloddy</b> - Not a structure; used to indicate the condition of some ploughed surfaces; grade, class, and shape too varied to be described in standard terms.			
<sup>1</sup> The size limits refer to measurements in the smallest dimension of platy, prismatic, and columnar peds and to the largest of the nearly equal dimension of blocky and granular peds.			
<sup>2</sup> Definition of vertex (plural, vertices): the intersection of two planes of a geometrical figure.			

Figure 4. Diagrammatic Representation of Soil Structure





## **DEFINITIONS**

### **Grade of Structure**

**(W) Weak** - Weakly formed peds that are barely observable in place.

**(M) Moderate** - Moderately well formed peds that are moderately evident in place. Soil material of this grade; when disturbed, breaks down into a mixture of many distinct entire peds, some broken peds, and little disaggregated material.

**(S) Strong** - The peds are clearly evident in undisplaced soil. They adhere only weakly to one another and the peds separate from each other and remain largely intact when the soil is disturbed. When displaced, soil material of this grade consists very largely of entire peds and includes few broken peds and little disaggregated material.

### **Kind Modifier**

**(PS) Pseudo** - A kind of soil structure inherited from the parent material; for example, pseudo-platy, pseudo-blocky.

**(ST) Stratified** - A stratum is a layer with certain unifying characteristics, properties, or attributes that distinguish it from adjacent layers.

**(BD) Bedded** - A bed is a unit layer in a stratified sequence that is visually or physically more or less distinctly separate from other layers above and below and is 1 cm or more thick.

**(LM) Laminated** - A lamina is a unit layer similar to a bed but less than 1 cm thick.

**5j. Profile Moisture** - Indicate the field moisture status of horizons at the time of description.

#### **Condition**

D	Dry
M	Moist
W	Wet
U	Unspecified

#### **5k. Effervescence**

Effervescence is the bubbling; hissing or foaming noticed when a chemical reagent is added to a sample of soil. It is caused mainly by carbonates and manganese oxides, or sometimes by organic matter. It is recorded by noting the type and strength of reagent (usually tested with 10% HCl) used and the degree of effervescence.

Special care must be exercised on soils where dolomite is present. The reaction usually is slower, less visible and less audible.

#### **Degree of effervescence**

N	Non-effervescent	no bubbles observed
V	Very weak	few bubbles
W	Weak	bubbles readily observed
M	Moderate	bubbles form low foam
S	Strong	bubbles form thick foam

## 5l. Calcareousness

Calcareous classes are estimated in the field by the amount of carbonates present expressed as CaCO<sub>3</sub> equivalent. An approximation of the class can be made by noting the effervescence obtained with 10% HCl. These approximations should be confirmed by measurements in the laboratory. Terms use to express the carbonate contents of soils area:

Calcareous classes		CaCO <sub>3</sub> equivalent (%)
N	Non-calcareous	< 1%
W	Weakly calcareous	1 to 5%
M	Moderate calcareous	6 to 15%
S	Strong calcareous	16 to 25%
V	Very strong	26 to 40%
E	Extremely	> 40%

## 5m. Field pH

Field-determined pH is recorded by noting the method of determination and the reaction class. The reaction class rather than the determined pH is reported on the assumption that field determined pH is at best a close approximation.

Reaction Classes		pH values
EA	Extremely Acid	< 4.5
VS	Very strongly Acid	4.6 to 5.0
ST	Strongly acid	5.1 to 5.5
MA	Medium acid	5.6 to 6.0
SL	Slightly acid	6.1 to 6.5
NA	Neutral	6.6 to 7.3
ML	Mildly alkaline	7.4 to 7.8
MD	Moderately alkaline	7.9 to 8.4
SA	Strongly alkaline	> 8.5

### Method

- 1 Hellige-Truog
- 2 pHydron
- 3 pH meter

## 5n. Consistence

Soil consistence is the property of soil materials that relates to the degree and kind of cohesion and adhesion or to the resistance to deformation and rupture (soil strength). Every soil material has consistence irrespective of whether the mass is large or small, in a natural condition or greatly disturbed, aggregated or structureless, or moist or dry. Although consistence and structure are interrelated, structure deals with the shape, size, and definition of natural aggregates that result from variation in the forces of attraction within a soil mass, whereas consistence deals with the strength and nature of the forces themselves.

Soil consistence is described in terms of the resistance of soil material to failure under stress, the behaviour of soil material when it fails or deforms under stress, the capacity of soil material to change shape under stress and to regain the original shape after removal of the stress, and the capacity of the soil material to adhere to foreign objects.

Terminology for consistence includes separate terms for description at three standard moisture contents, dry, moist, and wet; plasticity is described always in the wet state, cementation usually in the wet state. If moisture conditions are not stated in using any consistence term, the moisture condition is that under which the particular term is defined. Thus friable, used without a statement of the moisture content, indicates friable when moist; hard, used alone, means hard when dry; and sticky means sticky when wet. Usually it is desirable to describe consistence at several standard moisture conditions.

Soil consistence for moist and dry soil moisture states is estimated under field conditions by estimating the soil strength (resistance to crushing offered by an unconfined volume of soil in the field state). As soil strength often depends on the size of the test specimen, its shape, the way in which force is applied and other factors, an empirical system of testing must be used if results are to be comparable. If the soil is sufficiently coherent, a cube of 25 mm on each side is removed. In some places the material is so loose that it will not hold together in a cube. Where peds are less than 25 mm across a ped of common size is used. Such a specimen can be used to test moist and dry consistence, and cementation; wet consistence and plasticity require other procedures. The test specimen is shaped to give two roughly parallel upper and lower bearing surfaces, and stress is applied slowly for no longer than five seconds, using the thumb and forefinger, parallel to the vertical axis. The amount of force required to produce failure is the criterion for moist and dry consistence classes (judgment of the amount of force exerted can be developed after practice in compressing various mechanical devices). Ped strength, the force required to produce failure of natural soil structural units, is not accommodated separately and can be reported as soil consistence.

Consistence when wet is determined at moisture levels at or slightly above field capacity, and is referred to as stickiness. Stickiness is the quality or degree of adhesion to other objects or materials. It changes as soil structure is destroyed and as the soil moisture state changes. Stickiness in the field is determined on the fine earth fraction, and at the soil moisture state at which it is expressed most strongly. The sample is crushed by hand; water is added if necessary to bring it to the wet state and the sample is thoroughly puddled. The puddled soil is pressed between the thumb and forefinger, and its adherence to the digits is noted. Water content is adjusted by working the sample in the hand to remove water, or by adding water as necessary to achieve the maximum stickiness.

Plasticity is the property of changing shape continuously under the influence of an applied stress, and of retaining the new shape after removal of the stress. As for stickiness, the maximum expression of the property is reported. The sample is crushed in the hand and water is added if necessary to bring the sample to the wet state. The material is thoroughly puddled and moisture content is adjusted by rolling in the hand to reduce moisture or by adding more water.

Moisture content at maximum plasticity is above the point where a roll of material 4 mm in diameter crumbles, but below the water content at which stickiness, if it is exhibited, exceeds slightly sticky. The material is rolled between the palms of the hands, or on a flat surface, and the minimum thickness of a roll 4 cm long that can support its own mass when dangled from the thumb and forefinger is used as the criterion of maximum plasticity classes.

#### **Wet Consistence**

- N Non-sticky
- S Slightly Sticky
- T Sticky
- V Very sticky

<b>Moist Consistence</b>		<b><u>Force under which specimen fails N(kg m/s<sup>2</sup>)</u></b>
LO	Loose	-
VF	Very friable	< 8
FB	Friable	8 to 20
FR	Firm	20 to 40
VM	Very firm	40 to 80
<b>Dry Consistence</b>		<b><u>Force N (kg m/s<sup>2</sup>)</u></b>
LO	Loose	-
SO	Soft	< 8
SH	Slightly hard	8 to 40
HD	Hard	40 to 80
VH	Very hard	80 to 160
EH	Extremely hard	160 to 800
RG	Rigid	> 800
<b>Plasticity</b>		<b><u>Ability to change shape</u></b>
N	Non-plastic	A roll 4 mm thick cannot be formed
S	Slightly plastic	A roll 4 mm thick cannot support its mass
P	Plastic	A roll 2 mm thick cannot support its mass
V	Very plastic	A roll 2 mm thick can support its mass

## **DEFINITIONS**

### **Wet consistence (stickiness)**

**(N) Non-sticky** - After the release of pressure, practically no soil material adheres to the thumb and finger.

**(S) Slightly sticky** - After pressure has been applied, the soil material adheres to both the thumb and finger, but comes off one or the other rather cleanly. The soil is not appreciably stretched when the digits are separated.

**(T) Sticky** - After pressure has been applied, the soil material adheres strongly to both the thumb and forefinger and tends to stretch somewhat and pulls apart rather than pulling free from either digit.

**(V) Very sticky** - after pressure has been applied, the soil material adheres strongly to both the thumb and forefinger and is decidedly stretched when they are separated.

### **Moist consistence**

**(LO) Loose** - The soil material is non-coherent.

**(VF) Very friable** - The soil material is crushed under very gentle pressure, but coheres when pressed together; the specimen fails under less than 8N of force (very gentle pressure).

**(FB) Friable** - The soil material is easily crushed under gentle to moderate pressure between the thumb and forefinger and coheres when pressed together; the specimen withstands 8N, but fails under 20N (gentle pressure).

**(FR) Firm** - The soil material is crushed under moderate pressure between the thumb and forefinger, but resistance is distinctly noticeable; the specimen withstands 20N but fails under 40N (40N of force corresponds to firm pressure between the extended thumb and forefinger of many people, but it is considerably less than the maximum force that can be exerted slowly).

**(VM) Very firm** - The soil material can be crushed between the thumb and forefinger, but strong pressure is required; the specimen withstands 40N but fails under 80N (80N of force is near the maximum force that can be exerted between the extended thumb and forefinger for many people).

### Dry consistence

**(LO) Loose** - The soil material is non-coherent.

**(SO) Soft** - The soil material is weakly coherent and fragile, and breaks to a powder or individual grains under very slight pressure; the specimen fails under less than 8N of force (very gentle pressure).

**(SH) Slightly hard** - The soil material is weakly resistant to pressure and easily broken between thumb and forefinger; the specimen withstands 8N of force but fails under 40N (40N of force corresponds to firm pressure between the extended thumb and forefinger of many people, but is significantly less than the maximum force that can be exerted slowly).

**(HD) Hard** - The soil material is moderately resistant to pressure; it can be broken in the hands without difficulty, but considerable pressure is necessary to break it between the thumb and forefinger; the specimen withstands 40N of force but fails under 80N (80N of force is near the maximum force that can be exerted between the extended thumb and forefinger of most people).

**(VH) Very hard** - The soil material is very resistant to pressure; it can be broken in the hands only with difficulty, and is not breakable between thumb and forefinger; the specimen withstands 80N of force but fails under 160N (160N of force corresponds approximately to the force that can be applied slowly with a foot or by compression between two hands).

**(EH) Extremely hard** - The soil material is extremely resistant to pressure and cannot be broken in the hands; the specimen withstands 160N of force but fails under 800N (800N of force is near the pressure of full body mass for many people).

**(RG) Rigid** - The soil material cannot be broken except by extreme pressure; the specimen withstands 800N of force.

### Plasticity

**(N) Non-plastic** - A roll 4 cm long and 4 mm thick cannot be formed.

**(S) Slightly plastic** - A roll 4 cm long and 4 mm thick can be formed but cannot support its own mass.

**(P) Plastic** - A roll 4 cm long and 2 mm thick can be formed but cannot support its own mass.

**(V) Very plastic** - A roll 4 cm long and 2 mm thick can be formed and can support its own mass.

## **5o. Coarse Fragments**

Rock fragments are described by recording the kind and amount present on a horizon basis. See Table 5 for terms used for rock fragments. Refer to section 5g for guidelines on application of rock fragment content to texture class names.

### **Type**

GR Gravelly  
AG Angular gravelly  
CH Cherty  
CN Channery

SL Slaty  
 SH Shaly  
 CB Cobbly  
 AC Angular cobbly  
 CC Coarse Cherty  
 FG Flaggy  
 ST Stony

**% Volume** - Indicate percentage by volume using single digit designation. Example: 30 percent by volume is entered as 3, while 46 percent is rounded to the nearest single whole number which is 5.

**Table 5. Terms for Rock Fragments**

Shape <sup>1</sup> and size	Noun	Adjective
<b>Rounded, subrounded, angular, or irregular:</b>		
2 to 7.5 cm diameter	Gravel <sup>2</sup>	Gravelly
0.2 to 0.5 cm diameter	Fine gravel	Fine gravelly
0.5 to 2 cm diameter	Medium gravel	Medium gravelly
2 to 7.5 cm diameter	Coarse gravel	Coarse gravelly
7.5 to 25 cm diameter	Cobble	Cobbly
25 to 60 cm diameter	Stone	Stony
> 60 diameter	Boulder	Bouldery
<b>Flat:</b>		
0.2 to 15 cm diameter	Channer	Channery
15 to 38 cm diameter	Flagstone	Flaggy
38 to 60 cm diameter	Stone	Stony
> 60 cm diameter	Boulder	Bouldery

<sup>1</sup> If significant to classification or interpretation, the shape of the fragments is indicated: "angular gravel", "irregular boulders".

<sup>2</sup> A single fragment is called a "pebble".

## CARD TYPE 06

### 6a. Horizon Number

### 6b. Color 1

### 6c. Color 2

Color of mineral and soil material is recorded, using Munsell notations, on the basis of the colour aspect (what the color represents) and the moisture condition of the soil at the time of recording. Note that intergrade values can be accommodated for subdividing hue, value, and chroma; for example, 7.5YR 4.3/2.2. Decimal positions are reported in shaded spaces. If whole numbers are reported the decimal positions are filled with zeros; for example, 10YR 5/4 is reported as 10YR 50/40. Hue symbols are right justified.

Differences between the color of the soil material in place and that of the crushed mass, or between ped faces and interiors, and so forth, are noted by selecting the appropriate aspect code.

### Aspect Codes (color)

- 01 Matrix moist
- 02 Matrix dry
- 03 Exped moist
- 04 Exped dry
- 05 Inped moist
- 06 Inped dry
- 07 Crushed moist
- 08 Crushed dry
- 09 Natural wet/reduced
- 10 Natural wet/oxidized
- 11 Pressed wet/reduced
- 12 Pressed wet/oxidized
- 13 Rubbed wet/oxidized
- 14 Rubbed dry
- 15 Clay film moist
- 16 Clay film dry
- 17 Nodules moist
- 18 Mottle moist

### 6d. Mottles 1

### 6e. Mottles 2

Mottling in soils is described by examining the coloration of surfaces and interiors of peds. Frequently, marked differences of color are attributable to the method of preparing the specimen, and description of the difference usually is important. For example, peds may have common, fine, yellowish brown mottles on the broken interior. If, however, the ped is cut with smearing the interior mottles often appear more abundant or of higher contrast. It is thought that the smearing caused by cutting with knife or shovel exaggerates the color mottling.

It is recommended that color mottles be described on a freshly picked soil surface and that both ped surfaces and interiors be described. The area percentage charts here included can facilitate visual estimates.

Mottling in soils is described by recording the pattern of the mottling and the color or colors of the principal mottles. Pattern and size of mottles are described using abundance, size, and contrast. Color is estimated according to standard Munsell color notation. Enter the appropriate mottle

colors by using Aspect code 18 (mottles moist), followed by the standard Hue, Symbol, Color, and Chroma values in any of the color fields (6b, 6c, 7b, or 7c). Make sure that the mottle description and color are coded for the correct horizon number.

**Abundance**                      **Proportion of Exposed Surface (%)**

F	Few	< 2
C	Common	2 to 20
M	Many	> 20

**Size**                                      **Dimension (mm)**

F	Fine	< 5
M	Medium	5 to 15
C	Coarse	> 15

**Contrast**                              **Difference from the matrix in**

		<u>Hue</u>	<u>Value</u>	<u>Chroma</u>
		pages	units	units
F	Faint	0	≤ 2	≤ 1 or
		1	0	0
D	Distinct	0	3 - 4	2 - 4 or
		1	≤ 2	≤ 1
P	Prominent	2 +	0	0 or
		0	≥ 4	≥ 4 or
		1	≥ 2	> 1

**DEFINITIONS**

**Abundance of Mottles**

**(F) Few** - Mottles occupy less than 2% of the exposed surface.

**(C) Common** - Mottles occupy 2 to 20% of the exposed surface.

**(M) Many** - Mottles occupy more than 20% of the exposed surface.

**Size of Mottles**

If the length of a mottle is not more than 2 or 3 times the width, the dimension recorded is the greater one. If the mottle is long and narrow, describe the width.

**(F) Fine** - Less than 5 mm in dimension.

**(M) Medium** - 5 to 15 mm in dimension.

**(C) Coarse** - greater than 15 mm in dimension



## **Contrast of Mottles**

Contrast refers to the degree of visual distinction that is evident between associated colors. Contrast may be described as faint, distinct, or prominent:

**(F) Faint** - Evident only on close examination of the soil. Faint mottles commonly have the same hue as the color to which they are compared and differ by no more than 1 unit of chroma or 2 units of value. Some faint mottles or similar but low chroma and value differ by 2.5 units (one page) of hue.

**(D) Distinct** - Mottles contrast only moderately with the color to which they are compared. Distinct mottles commonly have the same hue as the color to which they are compared but differ by 2 to 4 units of chroma or 3 to 4 units of value; or differ from the color to which they are compared by 2.5 units (one page) of hue but by no more than 1 unit of chroma or 2 units of value.

**(P) Prominent** - Contrast strongly with the color to which they are compared. Prominent mottles are commonly the most obvious color feature of the section described. Prominent mottles that have medium chroma and value commonly differ from the color to which they are compared by at least 5 units (two pages) of hue if chroma and value are the same; at least 4 units of value or chroma if the hue is the same; or at least 1 unit of chroma or 2 units of value if hue differs by 2.5 units (one page).

## **6f. Concretions**

Concretions, nodules, and casts are units within the soil matrix that differ from the surrounding material because of the concentration of some constituent or a change in fabric. Concretions and nodules are used interchangeably in this section, although the term concretion is sometimes restricted to concentrations having concentric fabric; casts are units in the soil of biological origin.

Concretions, nodules, and casts are described by noting the kind, abundance, size, location, shape, and color of the units. Space is allocated for recording up to two kinds of units; these should represent the most common units, the pedologically most significant units, or a combination of the two.

<b>Kind</b>		<b>Distribution</b>	
G	Gypsum	C	Channel
L	Lime	L	Localized
I	Iron-Manganese	M	through matrix
W	Worm cast		
P	Pedotubule		
S	Salt		
O	Others		

<b>Abundance</b>		<b>Shape</b>	
F	Few (< 2%)	S	Spherical
C	Common (2 to 20%)	O	Oblong
M	Many (> 20%)	I	Irregular
		P	Plate-like

<b>Size (mm)</b>	
F	Fine (< 5)
M	Medium (5 to 15)
C	Coarse (> 15)

## 6g. Clay Films

Clay films are described by recording frequency of occurrence, estimated thickness, locations and color of the films in relation to other morphological features. Descriptions of other properties of clay films, such as continuity (whether existing as patches or a continuous network), may be needed for adequate characterization of the morphology of some soils, but space for these has not been provided in the present format; mention of such features can be accommodated in the special notes. Because clay films of more than one type may occur within a given horizon, space is provided for two descriptions if such are needed.

The objective of the frequency classes is to indicate the estimated percentage of the natural soil surfaces that are coated with clay films. The description may refer to the total surface of ped faces, or to the total surface of tubular and interstitial pores, or to the combined surfaces of peds and pores in the soil material. The description of frequency of clay films is not intended to reflect the total volume of clay films, but simply the percentage of clay faces or pore surfaces, or both, that are coated.

Thickness of clay films often varies appreciably within distances of a few millimetres. In such cases, estimate the average thickness and report one of the thickness classes. If appropriate variations in thickness occur over distances of a centimetre or more, or are related to other morphological features, and the variations are judged to be significant to description of the morphology, report the most appropriate thickness class but note the variation in special notes.

Location categories attempt to group areas where clay films are most commonly observed to accumulate based on present knowledge. Deviations from this can be accommodated in the special notes.

<b>Frequency</b>		<b><u>Proportion of surface covered (%)</u></b>
F	Few	< 2
C	Common	2 to 20
M	Many	> 20 to 80
S	Continuous	> 80


  

<b>Thickness</b>		<b><u>mm</u></b>
VT	Very thin	< 0.005
TH	Thin	0.005 to 0.05
MT	Moderately thick	0.05 to 0.5
TK	Thick	0.5 to 1.0
VK	Very thick	> 1.0

<b>Location</b>	
VC	Voids and channels
PF	Ped faces
VP	Some voids
PV	All voids
BR	Visible bridges

Figure 5. Area Percentage Chart



## DEFINITIONS

### Frequency

**(F) Few** - Clay films present on less than 2% of surface. Patches of film can be identified, but their frequency is so low that the significance of their presence may be nil or doubtful. The class includes occasional small patches of clay film not regularly associated with other morphological features.

**(C) Common** - Clay films present on 2 to 20% of surface. Patches of film are regularly associated with other morphological features. Most of the surface of peds or pores, or both, are not coated with clay film.

**(M) Many** - Clay films present on 20 to 80% of surface. Clay films are regularly associated with other morphological features. Many occur as discrete patches or as a continuous network.

**(S) Continuous** - Clay films present on more than 80% of surface. Most or all ped or pore surfaces, or both, are covered with films. Patches of natural surfaces may be free from clay films, but the films are essentially continuous.

### Thickness Classes

**(VT) Very thin** - Thickness less than 0.005 mm. Films visible only when viewed normal to surface; hand lens needed for identification; not visible in cross section with 10X hand lens; if present, very fine sand grains protrude through the film and are readily apparent.

**(TH) Thin** - Thickness 0.005 to 0.05 mm. Hand lens usually needed for identification; visible in cross section with 10X lenses but not to unaided eye; if present, very fine sand grains are enveloped by the film or their outlines are indistinct; fine sand grains protrude through the film or are only thinly coated and are readily apparent.

**(MT) Moderately thick** - Thickness 0.05 to 0.5 mm. Clay films visible in cross section to unaided eye; fine sand grains are enveloped by the film or other outline are indistinct; film surfaces are relatively smooth.

**(TK) Thick** - Thickness 0.5 to 1.0 mm. Clay films and their broken edges are readily visible without magnification; film surfaces are smooth; sand grains are enveloped by the film or their outlines are indistinct.

**(VK) Very thick** - Thickness greater than 1.0 mm. Clay films are a striking feature of the morphology.

**6h. Roots** - Roots are described by noting the depth of root penetration as well as the abundance, size, orientation, and distribution of roots. Although a variety of roots of varying sizes are commonly present in a horizon, space is provided for recording only the most usual and visible case (Table 6).

### Abundance

V Very few  
F Few  
P Plentiful  
A Abundant

### Size (mm)

U Micro  
V Very fine  
F Fine  
M Medium  
C Coarse

### Orientation

V Vertical  
H Horizontal  
O Oblique  
R Random

### Distribution

I Inped  
E Exped  
B Both

**Table 6. Abundance of Roots by Number and Size**

Abundance of roots by number and size					
Class	Micro < .075 mm	Very fine < 1 mm	Fine 1 to 2 mm	Medium 2 to 5 mm	Coarse > 5 mm
Average number per square decimeter					
V Very few	N/A	N/A	N/A	N/A	N/A
F Few	N/A	10	10	1	1
P Plentiful	N/A	10 to 100	10 to 100	1 to 10	1 to 5
A Abundant	N/A	> 100	> 100	> 10	> 5

**6i. Porosity** - Porosity is the proportion of the soil volume unoccupied by soil particles, and the shapes, sizes and arrangements of the pores. In soil descriptions, useful estimates can be made of the total porosity (from estimated bulk density) and of the volume of pores that drain at low negative pressures (air porosity). In addition, the abundance, size, shape and orientation of pores larger than approximately 0.5 mm (diameter or width) can be recorded.

**General**

S Slightly porous  
(< 40% pore space)  
M Moderately porous  
(40 to 60 % pore space)  
H Highly porous  
(> 60% pore space)

**Size**

U Micro  
V Very fine  
F Fine  
M Medium  
C Coarse

**Distribution**

I Inped  
E Exped  
B Both

**Type**

V Vesicular  
I Interstitial  
T Tubular

**Orientation**

V Vertical  
H Horizontal  
O Oblique  
R Random

**Continuity**

C Continuous  
D Discontinuous

**Abundance**

V Very few  
F Few  
C Common  
M Many

**Morphology**

S Simple  
D Dendritic  
C Closed

**Total porosity** - Total porosity class for **mineral soils** and the associated approximate bulk densities (g/cm<sup>3</sup>) are defined as follows:

**(S) Slightly porous** - less than 40% pore space by volume; bulk density >1.6

**(M) Moderately porous** - 40 to 60% pore space by volume; bulk density approximately 1.1 to 1.6

**(H) Highly porous** - more than 60% pore space by volume; bulk density < 1.1

For **organic soils**, total porosity ranges from approximately 80% for humic horizons to more than 90% for fibric horizons.

**Table 7. Abundance of Pores by Number and Size**

<b>Abundance of pores by number and size<sup>1</sup></b>					
Class	Micro < 0.1 mm	Very fine < 0.1 to 0.5 mm	Fine 0.5 to 2 mm	Medium 2 to 5 mm	Coarse 5 to 10 mm
	Average number per square decimeter				
V Very few	N/A	N/A	N/A	N/A	N/A
F Few	N/A	< 25	< 10	< 1	< 1
P Plentiful	N/A	25 to 200	10 to 50	1 to 5	1 to 5
A Abundant	N/A	≥ 200	≥ 50	≥ 5	≥ 5

<sup>1</sup> Voids or channels larger than 10 mm in the smallest dimension are counted individually and recorded in special notes by number and proportions of the unit cross-section rather than by number class.

**DEFINITIONS - (for roots and tubular pores)**

**Pore Orientation Classes**

- (V) **Vertical** - Orientation mainly vertical.
- (H) **Horizontal** - Orientation mainly horizontal.
- (O) **Oblique** - Orientation mainly oblique.
- (R) **Random** - Orientation in all directions.

**Pore distribution Classes** (within horizons)

- (I) **Inped** - Most roots and pores are within peds.
- (E) **Expded** - Most roots and pores follow ped interfaces.
- (B) **Both** - Roots and pores are follow peds or are within peds.

**Pore Morphology Classes** (for individual pores)

- (S) **Simple** - Tubular pores not branched
- (D) **Dendritic** - Tubular pores branched; pores are open at least at the upper end or at one horizontal end.
- (C) **Closed** - Both ends of the pores are sealed from access to air and water by organic or organo-mineral particles or clay flows.

**Pore Continuity Classes** (for tubular pores)

- (C) **Continuous** - Individual pores extend throughout the horizon.
- (D) **Discontinuous** - Individual pores extend only partway through the horizon.

## Types of Pores

**(V) Vesicular** - Roughly spherical or ellipsoidal in shape, not appreciably elongated in any direction.

**(I) Interstitial** - Irregular in shape with faces that are curved inward; formed by curved or angular faces of adjacent mineral grains or peds, or both.

**(T) Tubular** - More or less cylindrical in shape, elongated in one direction.

## **6j. Von Post**

- 01 Living moss layer
- 02 Peat not living
- 03 Plant material distinguishable
- 04 Plant material not distinguishable
- 05 Plant material reaching stage of decomposition
- 06 Plant material has decomposed
- 07 Original plant material is practically undistinguishable
- 08 Only distinguishable plant remains are roots
- 09 Very homogenous, amorphous sample
- 10 Very rare to non-existent in sedimentary peat

## Von Post Scale of Decomposition

The amount of decomposition is gauged in the field by assessing the distinctness of the structure of plant remains and the color of soil solutions as wet peat is squeezed in the hand. A scale 01 to 10 is used.

**01** Living moss layer; usually the surface 2 to 4 cm. This layer cannot be considered "peat" since the material is not yet dead.

**02** The structure and form of the plant material is complete. The only difference between 01 and 02 is that a 02 peat is not living. When squeezing, clear to slightly yellowish water is emitted. The peat sample in the hand is normally bright yellowish orange in color, especially after squeezing. The sample is spongy, or elastic; upon squeezing, the compressed sample springs back, and will take little or no shape.

**03** The plant material is still very easily distinguishable, but the individual sphagnum "stalks" are breaking up into pieces, as opposed to continuous lengths of stems, etc. When squeezing, yellow water with some plant debris (mostly individual leaves is emitted. The color of the sample is somewhat darker than a 02 peat. The sample is still spongy, but less than 02; after squeezing, the peat will spring back to a point where a vague to fairly definite form of the handprint is distinguishable.

**04** The plant material is not as easily distinguishable as in 03 because the pieces of peat, as mentioned above, are now disintegrating, therefore one is often dealing with individual stems, branches, and leaves. When squeezed, light brown to brown water with a lot of debris is emitted. The sample is not spongy, and upon rubbing, a slightly soapy or humic texture is detected. Upon squeezing, the sample makes a perfect replica of the handprint, commonly called "brass knuckles". It should be noted that after squeezing a peat sample, the difference in shape between a 03 and a 04, is that a 03 is "rounded off" whereas a 04 peat has definite "sharp" ridges left by the fingers. No peat escapes the fingers.

**05** The plant material is reaching a stage of decomposition where the individual components (branches, leaves, stem) are starting to breakup, such that some amorphous or unstructured material is present. When squeezed, brown water is emitted. This water is reaching the point where it can no longer be termed "water", but is a solution. The sample has a more definite soapy or humic texture, yet

roughness is still present. Upon squeezing a very small amount of the sample escapes between the fingers.

**06** The plant material has decomposed to the extent where almost half of the sample is in an amorphous or unstructured state. Plant constituents are still distinguishable upon close examination in the hand; upon squeezing, brown to dark brown water is emitted. The sample is pasty and very malleable. Upon squeezing, approximately one-third of the peat escapes between the fingers as a paste.

**07** The original plant material is practically undistinguishable and a very close examination in the hand is needed to see that there are still vague structures present. If the sample is "worked" in the hand, this structure will disappear. It should be noted that such things as weed, sedge roots, and Eriophorum fibres are often very resistant to decomposition, and can be present in their "original" state in humified peats up to 07. Upon gentle squeezing, a small amount of very dark water is emitted. When the final squeeze is performed, over half of the material escapes the hand.

**08** The only distinguishable plant remains are roots or Eriophorum fibres, when present. If appreciable amounts of roots or fibres are present, the peat cannot be considered to be a 08, even though the remaining material is such. The "appreciable" amount of these materials occur when they interfere with the squeezing out of the remaining amorphous material. If pieces or chips of weed are present in the sample, regardless of the amount, this alone classifies the peat as a 07. Little or no water is emitted upon gentle squeezing. The final squeeze results in over two thirds of the peat escaping the hand.

**09** A very homogenous, amorphous sample containing no roots or fibres. There is no free water emitted upon squeezing, and almost the entire sample escapes the hand.

**10** Very rare to non-existent in non-sedimentary peats. In sedimentary peats, the particle size can be extremely small resulting in "pudding-like" homogenous material. Upon squeezing, the entire sample escapes the hand.

#### **6k. Ice Characteristics**

- '-' Present
- '' Absent

#### **Definitions**

- Crystals
- Coatings
- Random
- Stratified



## CARD TYPE 07

### 7a. Horizon Number

### 7b. Color 3

### 7c. Color 4

Color 3 and Color 4 are similar to Color 1 and Color 2 fields (see 6b, c for an explanation). These fields can be used to record additional soil colors for a soil horizon if required, for example, to record the color of mottles, clay films, or concretions. Ensure that the appropriate aspect codes are used as part of each color record.

### 7d. Rubbed Fibre (%)

This 2 digit numeric field is used to record field estimates of rubbed fibre content of organic soil layers.

### 7e. Botanical Composition (%)

This is a set of 15, 2-digit numeric fields used to record the estimated percentage of specific materials in organic soil layers. The individual data fields are:

Sphagnum moss	Grass
Sedge	Wood
Moss	Other
Brown moss	Sedge-peat
Leaves	Amorphous
Needles	Seeds
Herbaceous	Charcoal
Lichen	

### 7f. Wood

#### Diameter (cm)

#### Hardness

1	Hard
2	Soft
3	Very soft

### 7g. Limnic Material

1	Marl
2	Coprogenous
3	Diatamaceous

### 7h. C14 - Indicate whether material sampled is for carbon dating

'	Sampled for C14
''	Not sampled

## CARD TYPE 08

### 8a. Depths to (m)

**Bedrock** - Bedrock is the solid rock that underlies soil regolith or that is exposed at the surface.

**Water table** - (groundwater surface; free water surface; groundwater elevation). Elevation at which the pressure in the water is zero with respect to the atmospheric pressure.

**Impermeable Layer** - The depth of the first layer that is significantly impermeable to root penetration is encountered.

**Frost** - the depth to which seasonal frost was encountered, recorded in metres.

### 8b. Thaw Layer (m)

### 8c. Soil Drainage Parameters

The Soil Water Regime classification utilizes the factors soil drainage aridity, hydraulic conductivity, impeding layers for both reduced and increased porosity, least and greatest depth of saturated zone and its duration, seepage, and man-made modifiers such as tile drainage. For a complete discussion of the Soil Water Regime classification see the proceedings cited above.

#### Soil drainage (SWIG)

VR	Very rapid
R	Rapid
W	Well
MW	Moderately well
I	Imperfect
P	Poor
VP	Very poor

**DEFINITIONS** - Drainage (soil) - (1) The rapidity and extent of the removal of water from the soil by run off and flow through the soil to underground spaces. (2) As a condition of the soil, it refers to the frequency and duration of periods when the soil is free of saturation.

Drainage in soil reports is described on the basis of actual moisture content in excess of field capacity and length of the saturation period within the plant root zone. The terms are as follows:

**(VR) Very rapidly drained** - Water is removed from the soil very rapidly in relation to supply. Excess water flows downward very rapidly if underlying material is pervious. There may be very rapid subsurface flow during heavy rainfall provided there is a steep gradient. Soils have very low available water storage capacity within the control section and are usually coarse in texture, or shallow, or both. Water source is precipitation.

**(R) Rapidly drained** - Water is removed from the soil rapidly in relation to supply. Excess water flows downward if underlying material is pervious. Subsurface flow may occur on steep gradients during heavy rainfall. Soils have low available water storage capacity within the control section, and are usually coarse in texture, or shallow, or both. Water source is precipitation.

**(W) Well drained** - Water is removed from the soil readily but not rapidly. Excess water flows downward readily into underlying pervious material or laterally as subsurface flow. Soils have

intermediate available water storage capacity within the control section, and are generally intermediate in texture and depth. Water source is precipitation. On slopes subsurface flow may occur for short durations but additions are equalled by losses. These soils are usually free of mottles within 100 cm of the surface but may be mottled below this depth. Soil horizons are usually bright colored.

**(MW) Moderately well drained** - Water is removed from the soil somewhat slowly in relation to supply. Excess water is removed somewhat slowly due to low perviousness, shallow water table, lack of gradient, or some combination of these. Soils have intermediate to high water storage capacity within the control section and are usually medium to fine in texture. Soils are commonly mottled in the 50 to 100 cm depth. Colors are dull brown in the subsoil with stains and mottles.

**(I) Imperfectly drained** - Water is removed from the soil sufficiently slowly in relation to supply to keep the soil wet for a significant part of the growing season. Excess water moves slowly downward if precipitation is major supply. If subsurface water or groundwater, or both, is the main source, flow rate may vary but the soil remains wet for a significant part of the growing season. Precipitation is the main source if available water storage capacity is high; contribution by subsurface flow or groundwater flow, or both, increases as available water storage capacity decreases. Soils have a wide range in available water supply, texture, and depth, and are gleyed phases of well drained subgroups. These soils generally have mottling below the surface layers and generally have duller colors with depth, generally brownish grey with mottles of yellow and gray.

**(P) Poorly drained** - Water is removed so slowly in relation to supply that the soil remains wet for a comparatively large part of the time the soil is not frozen. Excess water is evident in the soil for a large part of the time. Subsurface flow or groundwater flow, or both, in addition to precipitation are main water sources; there may also be a perched water table, with precipitation exceeding evapo-transpiration. Poorly drained soils have a wide range in available water storage capacity, texture, and depth, and are gleyed subgroups, Gleysols, and Organic soils.

**(VP) Very poorly drained** - Water is removed from the soil so slowly that the water table remains at or on the surface for the greater part of the time the soil is not frozen. Excess water is present in the soil for the greater part of the time. Groundwater flow and subsurface flow are major water sources. Precipitation is less important except where there is a perched water table with precipitation exceeding evapo-transpiration. These soils have a wide range in available water storage capacity, texture, and depth, and are either Gleysolic or Organic.

**Hydraulic Conductivity** - Refers to the effective flow velocity or discharge velocity in soil at unit hydraulic gradient. It is an approximation of the permeability of the soil and is expressed in **cm per hour**. The classes are described in general or specific terms as:

<u>Class</u>	<u>cm/hour</u>		<u>cm/hour</u>
<b>(H)</b> High	> 15	<b>(H2)</b> Very rapid	> 50
		<b>(H1)</b> Rapid	15 to 50
<b>(M)</b> Medium	0.5 to 15	<b>(M3)</b> Moderately rapid	5.0 to 15
		<b>(M2)</b> Moderate	1.5 to 5.0
		<b>(M1)</b> Moderately slow	0.5 to 1.5
<b>(L)</b> Low	< 0.5	<b>(L3)</b> Slow	0.15 to 0.5
		<b>(L2)</b> Very slow	0.05 to 0.15
		<b>(L1)</b> Extremely slow	< 0.05

**Hydraulic conductivity classes  
(cm/hr)**

<b>H</b>	<b>High (&gt; 15)</b>
H2	Very Rapid (> 50)
H1	Rapid (15 to 50)
<b>M</b>	<b>Medium (0.5 to 15)</b>
M3	Moderately rapid (5 to 15)
M2	Moderate (1.5 to 5)
M1	Moderate-slow (0.5 to 1.5)
<b>L</b>	<b>Low (&lt; 0.5)</b>
L3	Slow (0.15 to 0.5)
L2	Very slow (0.05 to 0.15)
L1	Extremely slow (< 0.05)

**Saturated zone  
(Least and Greatest)  
Average annual depth (cm)**

H	High (< 100)
H1	Very high (0 to 50)
H2	Mod. high (50 to 100)
M	Medium (100 to 200)
M1	Medium to high
M3	Medium to low
L	Low (> 200)
L1	Mod. low (200 to 300)
L2	Very low (> 300)

**Man made modifiers**

DD	Ditched, major effect
D	Ditched, minor effect
II	Irrigated, major
I	Irrigated, minor
MM	Mole drained, major
M	Mole drained, minor
XX	Raised water, major
X	Raised water, minor
RR	Ridged listed, major
R	Ridged listed, minor
SS	Sub-soiled, major
S	Sub-soiled, minor
TT	Tube drained, major
T	Tube drained, minor

**Permeability reduced**

A1	20 to 50 cm
A2	50 to 100cm
A3	100 to 150cm
A4	150 to 200cm

**Duration**

M	Medium
P	Prolonged
S	Short

**Permeability increased**

B1	20 to 50cm
B2	50 to 100cm
B3	100 to 150cm
B4	150 to 200cm

**Seepage** - is the flow of water through the soil

D	Deleterious
E	Enriching
N	Neutral

**8d. Erosion** - The presence of erosion is recorded by noting the agent and amount of erosion that has occurred. Gully erosion is a subdivision of general water erosion. If erosion is not a factor in the soil described, leave blank.

**S-value** - Structure (surface horizon)

1	Very fine granular
2	Fine granular
3	Medium to Coarse granular
4	Blocky, platy, massive
5	Organic surface

**K-value** - permeability (soil profile)

1	Rapid
2	Moderate to rapid
3	Moderate
4	Slow to moderate
5	Slow
6	Very slow

**Estimated site size (ha)**

**8e. Soil Temperature (° C)**

Temperature @ 20 cm  
 Temperature @ 50 cm  
 Temperature @ 100 cm

**8f. Rooting Depth (cm)**

**8g. Thickness (cm)** - Enter the total thickness of the following:

A horizon      Solum      Organic deposit

## REFERENCES

Agriculture and Agri-Food Canada, Research Branch, Publication 1646, 1998 Third Edition, The Canadian System of Soil Classification

Expert Committee on Soil Survey, 1982 Revised, The Canadian Soil Information System (CanSIS), Manual for describing soil in the field.

ECSS Working Group on Soil Salinity, Revised January 1985, Guidelines and Criteria for describing, Classifying and Mapping of Saline Soils.

Expert Committee on Soil Survey, 1981, Soil Water Regime Classification, Proceeding of the 3rd Annual Meeting of ECSS.

The Canadian Wetland Classification System, Ecological Land Classification, Series No. 21, Lands Conservation Branch, Canadian Wildlife Services.

## APPENDIX I - SOIL HORIZON DESIGNATIONS

### Organic Horizons

Organic horizons occur in Organic soils and commonly at the surface of mineral soils. They may occur at any depth beneath the surface in buried soils or overlying geologic deposits. They contain more than 17% organic C (about 30% or more organic matter) by weight. Two groups of these horizons are recognized, the O horizons (peat materials) and the L, F, and H horizons (folic materials).

**O** This organic horizon is developed mainly from mosses, rushes, and woody materials. It is divided into the following subhorizons:

**Of** This O horizon consists largely of fibric materials that are readily identifiable as to botanical origin. A fibric horizon (Of) has 40% or more of rubbed fiber by volume and a pyrophosphate index of 5 or more. If the rubbed fiber volume is 75% or more, the pyrophosphate criterion does not apply. Fiber is defined as the organic material retained on a 100-mesh sieve (0.15 mm), except for wood fragments that cannot be crushed in the hand and are larger than 2 cm in the smallest dimension. Rubbed fiber is the fiber that remains after rubbing a sample about 10 times between the thumb and forefinger. Fibric material usually classified on the von Post scale of decomposition as class 1 to class 4. Three kinds of fibric horizons are named. Fennic horizons are derived from rushes, reeds, and sedges. Silvic horizons are derived from wood, moss with less than 75% of the volume being *Sphagnum* spp., and other herbaceous plants. Sphagnic horizons are derived from sphagnum mosses.

**Om** This O horizon consists of mesic material, which is at a stage of decomposition intermediate between fibric and humic materials. The material is partly altered both physically and biochemically. It does not meet the requirements of either a fibric or a humic horizon, has a rubbed fiber content ranging from 10% to less than 40%, and has a pyrophosphate index of  $> 3$  and  $< 5$ . Mesic material usually is classified on the von Post scale of decomposition as class 5 or 6.

**Oh** This O horizon consists of humic material, which is at an advanced stage of decomposition. The horizon has the lowest amount of fiber, the highest bulk density, and the lowest saturated water-holding capacity of the O horizons. It is very stable and changes very little physically or chemically with time unless it is drained. The rubbed fiber content is less than 10% by volume by volume and a pyrophosphate index is 3 or less. Humic material usually is classified on the von Post scale of decomposition as class 7 or higher and rarely as class 6.

**Oco** This material is coprogenous earth, which is a limnic material that occurs in some Organic soils. It is deposited in water by aquatic organisms such as algae or derived from underwater and floating aquatic plants subsequently modified by aquatic animals.

**L, F, and H** These organic horizons developed primarily from the accumulation of leaves, twigs, woody materials with or without a minor component of mosses. They are normally associated with upland forested soils with imperfect drainage or drier conditions.

**L** This organic horizon is characterized by an accumulation of organic matter in which the original structures are easily discernible.

**F** This organic horizon is characterized by an accumulation of partly decomposed organic matter. Some of the original structures are difficult to recognize. The material may be partly comminuted by soil fauna as in moder, or it may be a partly decomposed mat permeated by fungal hyphae as in mor.

**H** This organic horizon is characterized by an accumulation of decomposed organic matter in which the original structures are indiscernible. This horizon differs from the F by having greater humification due chiefly to the action of organisms. It is frequently intermixed with mineral grains, especially near the junction with a mineral horizon.

### **Master Mineral Horizons**

Mineral horizons contain 17% or less organic C (about 30% organic matter) by weight.

- A** This mineral horizon forms at or near the surface in the zone of leaching or eluviation of materials in solution or suspension, or of maximum in situ accumulation of organic matter, or both. The accumulated organic matter is usually expressed morphologically by a darkening of the surface soil (Ah). Conversely, the removal of organic matter is usually expressed by a lightening of the soil color usually in the upper part of the solum (Ae). The removal of clay from the upper part of the solum (Ae) is expressed by a coarser soil texture relative to the underlying subsoil layers. The removal of iron is indicated usually by a paler or less red soil color in the upper part of the solum (Ae) relative to the lower part of the subsoil.
- B** This mineral horizon is characterized by enrichment in organic matter, sesquioxides, or clay; or by the development of soil structure; or by a change of color denoting hydrolysis, reduction, or oxidation. In B horizons, accumulated organic matter (Bh) is evidenced usually by dark colors relative to the C horizon. Clay accumulation is indicated by finer soil textures and by clay cutans coating peds and lining pores (Bt). Soil structure developed in B horizons includes prismatic or columnar units with coatings or stainings and significant amounts of exchangeable sodium (Bn) and other changes of structure (Bm) from that of the parent material. Color changes include relatively uniform browning due to oxidation of iron (Bm), mottling and gleying of structurally altered material associated with periodic reduction (Bg).
- C** This mineral horizon is comparatively unaffected by the pedogenic processes operating in A and B horizons, except the process of gleying (Cg), and the accumulation of calcium and magnesium carbonates (Cca) and more soluble salts (Cs, Csa). Marl, diatomaceous earth, and rock with a hardness  $\leq 3$  on Mohs' scale are considered to be C horizons.
- R** This consolidated bedrock layer is too hard to break with the hands ( $> 3$  on Mohs' scale) or to dig with a spade when moist. It does not meet the requirement of a C horizon. The boundary between the R layer and any overlying unconsolidated material is called a lithic contact.
- W** This layer of water may occur in Gleysolic, Organic, or Cryosolic soils. Hydric layers in Organic Soils are a kind of W layer as is segregated ice formation in Cryosolic soils.

### **Lowercase suffixes**

- b** A buried soil horizon.
- c** A cemented (irreversible) pedogenic horizon. Ortstein, placic and duric horizons of Podzolic soils, and a layer cemented by  $\text{CaCO}_3$  are examples.
- ca** A horizon with secondary carbonate enrichment in which the concentration of lime exceeds that in the unenriched parent material. It is more than 10 cm thick, and its  $\text{CaCO}_3$  equivalent exceeds that of the parent material by at least 5% if the  $\text{CaCO}_3$  equivalent is less than 15% (13% vs 8%), or by at least 1/3 if the  $\text{CaCO}_3$  equivalent of the horizon is 15% or more (28% vs 21%). If no IC is present, this horizon is more than 10 cm thick and contains more than 5 % by volume of secondary carbonates in concretions or soft, powdery forms.
- cc** Cemented (irreversible) pedogenic concretions.

- e A horizon characterized by the eluviation of clay, Fe, Al, or organic matter alone or in combination. When dry, it is usually higher in color value by one or more units than an underlying B horizon. It is used with A (Ae or Ahe).
- f A horizon enriched with amorphous material, principally Al and Fe combined with organic matter. It must have a hue of 7.5YR or redder, or its hue must be 10YR near the upper boundary and become more yellow with depth. When moist the chroma is higher than 3 or the value is 3 or less. It contains at least 0.6% pyrophosphate-extractable Al + Fe in textures finer than sand and 0.4% or more in sands (coarse sand, sand, fine sand, and very fine sand). The ratio of pyrophosphate-extractable Al + Fe to clay ( $\leq 0.002\text{mm}$ ) is more than 0.05 and organic C exceeds 0.5%. Pyrophosphate-extractable Fe is at least 0.3%, or the ratio of organic C to pyrophosphate-extractable Fe is less than 20, or both are true. It is used with B alone (Bf), with B and h (Bhf), with B and g (Bfg), and with other suffixes. These criteria do not apply to Bgf horizons. The following f horizons are differentiated on the basis of organic C content:

**Bf** - 0.5% to 5% organic C.

**Bhf** - more than 5% organic C.

No minimum thickness is specified for a Bf or a Bhf horizon. Thin Bf and Bhf horizons do not qualify as podzolic B horizons. Some Ah and Ap horizons contain sufficient pyrophosphate-extractable Al + Fe to satisfy this criteria of f but are designated Ah or Ap.

- g A horizon characterized by gray colors, or prominent mottling, or both, indicating permanent or periodic intense reduction. Chromas of the matrix are generally 1 or less. It is used with A and e (Aeg); B alone (Bg); B and f (Bfg, Bgf); B, h, and f (Bhfg); B and t (Btg); C alone (Cg); C and k (Ckg); and several others. In some reddish parent materials matrix colors of reddish hues and high chromas may persist despite long periods of reduction. In these soils, horizons are designated as g if there is gray mottling or marked bleaching on ped faces or along cracks.

**Aeg** - This horizon must meet the definitions of A, e, and g.

**Bg** - This horizons is analogous to a Bm horizon but has colors indicating poor drainage and periodic reduction. It includes horizons occurring between A and C horizons in which the main features are as follows:

- (i) Colors of low chroma; that is, chromas of 1 or less, without mottles on ped surfaces or in the matrix if peds are lacking; or chromas of 2 or less in hues of 10YR or redder, on ped surfaces or in the matrix if peds are lacking, accompanied by more prominent mottles than those in the C horizon; or hues bluer than 10Y, with or without mottles on ped surfaces or in the matrix if peds are lacking.
- (ii) Colors indicated in (i) and a change in structure from that of the C horizon.
- (iii) Colors indicated in (i) and illuviation of clay too slight to meet the requirements of Bt; or an accumulation of iron oxide too slight to meet the limits of Bgf.
- (iv) Colors indicated in (i) and the removal of carbonates. Bg horizons occur in some Orthic Humic Gleysols and some Orthic Gleysols.

**Bfg, Bhfg, Btg, and others** - When used in any of these combinations, the limits set for f, hf, t, and others must be met.

**Bgf** - The dithionite-extractable Fe of this horizon exceeds that of the IC by 1% or more. Pyrophosphate-extractable Al + Fe is less than the minimum limit specified for f horizons. This horizon occurs in Fera Gleysols and Fera Humic Gleysols, and possibly below the Bfg of gleyed Podzols. It is distinguished from the Bfg of gleyed Podzols on the basis of the extractability of the Fe and Al. The Fe in the Bgf horizon is thought to have accumulated as a result of the oxidation of ferrous iron. The iron oxide formed is not associated intimately with organic matter or with Al and is sometimes crystalline. The Bgf horizons are usually prominently mottled, more than half of the soil material occurs as mottles of high chroma.



**Cg, Ckg, Ccag, Csg, Csag** - When g is used with C alone, or with C and one of the lowercase suffixes k, ca, s, or sa, the horizon must meet the definition for C and for the particular suffix as well as for g.

- h** A horizon enriched with organic matter. It is used with A alone (Ah); or with A and e (Ahe); or with B alone (Bh); or with B and f (Bhf).

**Ah** - This A horizon, enriched with organic matter, has a color value at least one unit lower than the underlying horizon or 0.5% more organic C than the IC or both. It contains 17% or less organic C by weight.

**Ahe** - This Ah horizon has undergone eluviation as evidenced, under natural conditions, by streaks and splotches of differing shades of grey and often by platy structure. It may be overlain by a darker-colored Ah and underlain by a lighter colored Ae.

**Bh** - This horizon contains more than 1% organic C, less than 0.3% pyrophosphate-extractable Fe, and has a ratio of organic C to pyrophosphate-extractable Fe of 20 or more. Generally the color value and chroma are 3 or less when moist.

**Bhf** - Defined under f.

- j** A modifier of suffixes e, f, g, n, t, and v. It is used to denote an expression of, but failure to meet, the specified limits of the suffix it modifies. It must be placed to the right and adjacent to the suffix it modifies. For example, Bfgj means a Bf horizon with weak expression of gleying; Bfjgj means a B horizon with weak expression of both f and g features.

**Aej** - It denotes an eluvial horizon that is thin, discontinuous or slightly discernible.

**Btj** - It is a horizon with some illuviation of clay, but not enough to meet the limits of Bt.

**Btgj, Bmgj** - These horizons are mottled but do not meet the criteria of Bg.

**Bfj** - It is a horizon with some accumulation of pyrophosphate-extractable Al + Fe but not enough to meet the limits of Bf. In addition, the color of this horizon may not meet the color criteria set for Bf.

**Bntj or Bnj** - In these horizons the development of solonchic B properties is evident but insufficient to meet the limits for Bn or Bnt.

**Bvj** - In this horizon argillipedoturbation is evident but the disruption of other horizons is insufficient to severely alter them.

- k** Denotes the presence of carbonate as indicated by visible effervescence when dilute HCl is added. It is used mostly with B and m (Bmk) or C (Ck), and occasionally with Ah or Ap (Ahk, Apk), or organic layers (Ofk, Omk).

- m** A horizon slightly altered by hydrolysis, oxidation, or solution, or all three to give a change in color or structure, or both. It has the following properties:

1. Evidence of alteration in one of the following forms:
  - a. Higher chromas and redder hues than the underlying horizons.
  - b. Removal of carbonates, either partially (Bmk) or completely (Bm).
  - c. A change in structure from that of the original material.
2. Illuviation, if evident, too slight to meet the requirements of a Bt or a podzolic B.
3. Some weatherable minerals.

4. No cementation or induration and lacks a brittle consistence when moist.

This suffix can be used as Bm, Bmgj, Bmk, and Bms.

**n** A horizon in which the ratio of exchangeable Ca to exchangeable Na is 10 or less. It must also have the following distinctive morphological characteristics: prismatic or columnar structure, dark coatings on ped surfaces, and hard to very hard consistence when dry. It is used with B, as Bn or Bnt.

**p** A horizon disturbed by man's activities, such as cultivation, logging, and habitation. It is used with A and O.

**s** A horizon with salts, including gypsum, which may be detected as crystals or veins, as surface crusts of salt crystals, by depressed crop growth, or by the presence of salt-tolerant plants. It is commonly used with C and k (Csk), but can be used with any horizon or combination of horizon and lowercase suffix.

**sa** A horizon with secondary enrichment of salts more soluble than Ca and Mg carbonates; the concentration of salts exceeds that in the unenriched parent material. The horizon is at least 10 cm thick. The conductivity of the saturation extract must be at least 4 mS/cm and exceed that of the C horizon by at least one-third.

**ss** Denotes the presence of several (more than two) slickensides. It is used with B alone (Bss), with B and other lowercase suffixes (Bssk, Bssgj, Bsskgj, Btss, etc.), with C alone (Css), with C and other lowercase suffixes (Ckss, Ckssgj, etc.), with AC (ACss) or with BC (BCss). Slickensides are shear surfaces, with an aerial extent of at least 4 cm<sup>2</sup>, that form when one soil mass moves over another. They commonly display unidirectional grooves parallel to the direction of movement and often occur at an angle of 20 to 60 degrees from the horizontal. Slickensides often intersect, resulting in the formation of wedge shaped aggregates that commonly occur in these soils.

**t** An illuvial horizon enriched with silicate clay. It is used with B alone (Bt), with B and g (Btg), with B and n (Bnt), etc.

**Bt** - A Bt horizon is one that contains illuvial layer-lattice clays. It forms below an eluvial horizon but may occur at the surface of a soil that has been partially truncated. It usually has a higher ratio of fine clay to total clay than IC. It has the following properties:

1. If any part of an eluvial horizon remains and there is no lithologic discontinuity between it and the Bt horizon, the Bt horizon contains more total clay than the eluvial horizons, as follows:
  - a. If any part of the eluvial horizon has less than 15% total clay in the fine earth fraction ( $\leq 2$ mm), the Bt horizon must contain at least 3% more clay, (e.g., Ae 10% clay; Bt minimum 13% clay).
  - b. If the eluvial horizon has more than 15% and less than 40% total clay in the fine earth fraction, the ratio of the clay in the Bt horizon to that in the eluvial horizon must be 1.2 or more, (e.g., Ae 25% clay; Bt at least 30% clay).
  - c. If the eluvial horizon has more than 40% total clay in the fine earth fraction, the Bt horizon must contain at least 8% more clay (e.g., Ae 50% clay; Bt at least 58% clay).
2. A Bt horizon must be at least 5 cm thick. In some sandy soils where clay accumulation occurs in the lamellae, the total thickness of the lamellae should be more than 10 cm in the upper 1.5 m of the profile.
3. In massive soils the Bt horizon should have oriented clays in some pores and also as bridges between the sand grains.

4. If peds are present, a Bt horizon has clay skins on some of the vertical and horizontal ped surfaces and in the fine pores or has illuvial oriented clays in 1% or more of the cross section as viewed in thin section.
5. If a soil shows a lithologic discontinuity between the eluvial horizon and the Bt horizon, or if only a plow layer overlies the Bt horizon, the Bt horizon need show only clay skins in some part, either in some fine pores or on some vertical and horizontal ped surfaces. Thin sections should show that some part of the horizon has about 1% or more of oriented clay bodies.

**Btj, and Btg** - Defined under j and g.

- u** A horizon that is markedly disrupted by physical or faunal processes other than cryoturbation or argillipedoturbation caused by Vertisolic processes. Evidence of marked disruption such as the inclusion of material from other horizons or the absence of the horizon must be evident in at least half of the cross section of the pedon. Such turbation can result from blowdown of trees, mass movement of soil on slopes, and burrowing animals. The u can be used with any horizon or subhorizon with the exception of A or B alone; e.g. Aeu, Bfu, Bcu.
- v** A horizon affected by argillipedoturbation, as manifested by disruption and mixing caused by shrinking and swelling of the soil mass. It is characterized by the presence of the following:
  1. Irregular shaped, randomly oriented, intrusions of displaced materials within the solum.
  2. Vertical cracks, often containing sloughed-in surface materials. The disruption within this horizon is strong enough to prevent the development of horizons diagnostic of other orders, or if these horizons are present they are disrupted to the extent that they are no longer continuous and their orientation has been severely changed. It is used with B or BC horizons alone or in combination with other suffixes; e.g., Bv, Bvk, Bvg, Bvgj, BCvj, etc.
- x** A horizon of fragipan character. A fragipan is a loamy subsurface horizon of high bulk density and very low organic matter content. When dry, it has a hard consistence and seems to be cemented. When moist, it has moderate to weak brittleness. It frequently has bleached fracture planes and is overlain by a friable B horizon. Air dry clods of fragic horizons slake in water.
- y** A horizon affected by cryoturbation as manifested by disrupted and broken horizons, incorporation of materials from other horizons, and mechanical sorting in at least half of the cross section of the pedon. It is used with A, B, and C alone or in combination with other subscripts, e.g. Ahy, Ahgy, Bmy, Cy, Cgy, Cygj.
- z** A frozen layer. It may be used with any horizon or layer, e.g., Ohz, Bmz, Cz, Wz.

## APPENDIX II - SUMMARY OF CARD TYPE CODES

### CARD TYPE 01

#### 1f. Series Variant

- T Texture
- C Classification
- D Drained
- P Parent Material
- R Depth < 20cm
- K Climate
- X > 1 Variant

#### 1k. Photo

- 1 Landscape
- 2 Profile
- 3 Both

### 1l.Characterization Studies

#### Types

- 1 Soil Temperature
- 2 Wells
- 3 Soil Physical Properties
- 4 Temperature & Wells
- 5 Vegetation
- 6 Salinity
- 7
- 8

### CARD TYPE 02

#### 2a. Special notes (free format)

Use back page for more space

### CARD TYPE 03

#### 3a. Land Use

- 01 Built-up areas
- 02 Mines, quarries, pits
- 03 Outdoor recreation
- 04 Horticulture
- 05 Cropland
- 06 Improved pasture/forage
- 07 Natural grazing
- 08 Woodland grazing
- 09 Abandoned farmland
- 10 Productive woodland
- 11 Unproductive woodland
- 12 Swamp
- 13 Marsh
- 14 Bog
- 15 Fen
- 16 Sand
- 17 Rockland
- 18 Rough ,broken, eroded
- 19 Rubble land
- 21 Arctic tundra
- 22 Cryoturbated land

#### 3b. Landform Classification

##### Mineral

- 101 Apron
- 102 Blanket
- 103 Fan
- 104 Hummocky
- 105 Level
- 106 Pitted
- 107 Ridged
- 108 Rolling
- 109 Terrace
- 110 Undulating
- 111 Veneer
- 112 Inclined
- 113 Steep

### Organic

- 201 Palsa bog
- 202 Peat mound bog
- 203 Mound bog
- 204 Domed bog
- 205 Polygonal peat plateau
- 206 Lowland polygonal bog
- 207 Peat plateau bog
- 208 Northern plateau bog
- 209 Collapse scar bog
- 210 Floating bog
- 211 Shore bog
- 212 Basin bog
- 213 Flat bog
- 214 String bog
- 215 Blanket bog
- 216 Bowl bog
- 217 Sloping bog
- 218 Veneer bog
- 219 Northern ribbed fen
- 220 Ladder fen
- 221 Net fen
- 222 Floating fen
- 223 Stream fen
- 224 Shore fen
- 225 Collapse fen
- 226 Palsa fen
- 227 Spring fen
- 228 Sloping fen
- 229 Lowland polygonal fen
- 230 Horizontal fen
- 231 Channel fen
- 232 Stream swamp
- 233 Shore swamp
- 234 Peat margin swamp
- 235 Basin swamp
- 236 Flat swamp
- 237 Spring swamp

### Marsh

- 330 Estuarine high marsh
- 331 Estuarine low marsh
- 332 Coastal high marsh
- 333 Coastal low marsh
- 334 Floodplain marsh
- 335 Stream marsh
- 336 Channel marsh
- 337 Active delta marsh
- 338 Inactive delta marsh
- 339 Terminal basin marsh
- 340 Shallow basin marsh
- 341 Kettle marsh
- 342 Seepage track marsh
- 343 Shore marsh

### Shallow Water

- 440 Stream water
- 441 Channel water
- 442 Oxbow water
- 443 Delta water
- 444 Terminal basin water
- 445 Shallow basin water
- 446 Kettle water
- 447 Shore water
- 448 Non-tidal water
- 449 Estuarine water
- 450 Tidal water

### Landform Modifier

- 1 Bevelled
- 2 Cryoturbated
- 3 Eroded (channeled)
- 4 Failing
- 5 Kettled
- 6 Karst modified
- 7 Soliflucted
- 8 Washed
- 9 Gullied

#### 3c. Rockiness

- (% of surface occupied)
- 0 Non-rocky (< 2%)
- 1 Slightly rocky (2 to 10%)
- 2 Mod. rocky (10 to 25%)
- 3 Very rocky (25 to 50%)
- 4 Exceedingly (50 to 90%)
- 5 Excessively (>90%)

#### 3d. Erosion (Water)

- 0 Non-eroded
- 1 Slight
- 2 Moderate
- 3 Severe
- 4 Gullied
- 5 Overwash

#### Erosion (Wind)

- 6 Slightly eroded
- 7 Severely eroded
- 8 Blown out
- 9 Overblown

#### 3e. Slope

- S Simple slope
- C Complex slope

#### Slope Class

- A 0 to 0.5%
- B 0.5 to 2%
- C 2 to 5%
- D 5 to 9%
- E 9 to 15%
- F 15 to 30%
- G 30 to 45%
- H 45 to 70%
- I 70 to 100%
- J >100%

#### Position

- C Crest
- U Upper
- M Middle
- L Lower
- T Toe
- D Depression

#### Aspect

- N North
- NE Northeast
- E East
- SE Southeast
- S South
- SW Southwest
- W West
- NW Northwest
- L Level

**3f. Microrelief**

- 1 Plane
- 2 Convex
- 3 Concave
- 4 Micro-ridge
- 5 Hummocky
- 6 Undulating
- 7 Other

**3g. Stoniness (size 25 to 60cm)**

(% of surface covered)

- 0 Non-stony (< 0.01)
- 1 Slightly stony (0.01 to 0.1%)
- 2 Moderately stony (0.1 to 3%)
- 3 Very stony (3 to 15%)
- 4 Exceedingly stony (15 to 50%)
- 5 Excessively stony (> 50%)

**3h. Cobbiness (size 8 to 25cm)**

(% of surface covered)

- 0 Non-cobbly (<0.01)
- 1 Slightly cobbly (0.01 to 0.1%)
- 2 Moderately cobbly (0.1 to 3%)
- 3 Very cobbly (3 to 15%)
- 4 Exceedingly cobbly (15 - 50%)
- 5 Excessively cobbly (>50%)

**3i. Salinity**

- |   |                             |
|---|-----------------------------|
| X | Combined (0 to 4 mS/cm)     |
| N | Non-saline (0 to 2 mS/cm)   |
| W | Very weakly (2 to 4 mS/cm)  |
| S | Weakly (4 to 8 S/cm)        |
| T | Moderately (8 to 16 mS/cm)  |
| U | Strongly saline (>16 mS/cm) |

**3j. Soil taxonomy****Order B = BRUNISOLIC****Subgroups**

- |       |        |
|-------|--------|
| OEB   | GLSB   |
| EEB   | ODYB   |
| GLEB  | EDYB   |
| GLEEB | DUDYB  |
| OSB   | GLDYB  |
| ESB   | GLEDYB |

**Order C = CHERNOZEMIC****Subgroups**

- |         |         |
|---------|---------|
| OBLC    | GLVBLC  |
| RBLC    | ODGC    |
| CABLC   | RDGC    |
| EBLC    | CADGC   |
| SZBLC   | SZDGC   |
| VBLC    | VDGC    |
| GLBLC   | GLDGC   |
| GLRBLC  | GLRDGC  |
| GLCABLC | GLCADGC |
| GLEBLC  | GLSZDGC |
| GLSZBLC | GLVDGC  |

**Order Z = CRYOSOLIC****Subgroups**

- |       |       |
|-------|-------|
| OETC  | FIOC  |
| BRETc | MEOC  |
| RTC   | HUOC  |
| GLTC  | TFIOC |
| OESC  | TMEOC |
| BRESC | THUOC |
| RSC   | GCOC  |
| GLSC  |       |

**Order G = GLEYSOLIC****Subgroups**

- |      |      |
|------|------|
| OLG  | HULG |
| FELG | VLG  |
| OHG  | RHG  |
| FEHG | VHG  |
| OG   | RG   |
| FEG  | VG   |

**Order L = LUVISOLIC****Subgroups**

- |      |        |
|------|--------|
| OGL  | GLGL   |
| DGL  | GLDGL  |
| BRGL | GLBRGL |
| SZGL | GLSZGL |
| VGL  | GLVGL  |

**Order O = ORGANIC****Subgroups**

- |      |      |
|------|------|
| TYF  | THUM |
| MEF  | LMM  |
| HUF  | CUM  |
| TF   | HYM  |
| TMEF | TYH  |
| THUF | FIH  |
| LMF  | MEH  |
| CUF  | TH   |
| HYF  | TFIH |
| TYM  | TMEH |
| FIM  | LMH  |
| HUM  | CUH  |
| TM   | HYH  |
| TFIM | HEFO |

**Order R = REGOSOLIC****Subgroups**

- |       |        |
|-------|--------|
| OR    | OHR    |
| CUR   | CUHR   |
| GLR   | GLHR   |
| GLCUR | GLCUHR |

**Order S = SOLONETZIC****Subgroups**

- |        |        |
|--------|--------|
| BLSZ   | BLSO   |
| GLBLSZ | GLBLSS |
| BLSS   | GLGSO  |
| GLBLSS | GLDGSO |
| GSS    | BLVSZ  |
| GLGSS  | GLBLSZ |
| DGSS   |        |

**Order V = VERTISOLIC****Subgroups**

- |      |       |
|------|-------|
| OV   | OHV   |
| GLV  | GLHV  |
| GLCV | GLCHV |

**3k. Soil phases**

- ' ' Absent  
' ' Present

**3l. Vegetation****General vegetation**

- 01 Crops-fields (managed)
- 02 Crops-hort. (managed)
- 03 Grasses and forbes
- 04 Grasses, forbes and shrubs
- 05 Tall shrubs
- 06 Low shrubs

- 07 Forest, unspecified
  - 08 Forest, softwood
  - 09 Forest, hardwood
  - 10 Forest, mixed
  - 11 None,(or nearly barren)
  - 12 Heath
  - 13 Arctic willow
  - 14 Krummholz
  - 15 Rush
  - 16 Sedge
  - 17 Moss
  - 18 Lichen
  - 19 Floating aquatic
  - 20 Submerged aquatic
- Vegetation modifier**
- 01 Cropped
  - 02 Summerfallow
  - 03 Clear-cut
  - 04 Select-cut
  - 05 Burnt
  - 06 Plantation
  - 07 Regenerating
  - 08 Mature
  - 09 Over-mature
  - 10 Undisturbed
  - 11 Inundated
  - 12 Overgrazed
  - 13 Immature

**CARD TYPE 04****4a. Parent materials****Physical component**

- |    |                             |
|----|-----------------------------|
| UD | Undifferentiated            |
| FR | Fragmental                  |
| SK | Skeletal                    |
| CL | Coarse, loamy and silty     |
| FL | Fine, loamy and silty       |
| CY | Clayey                      |
| SM | Stratified (mineral)        |
| SU | Stratified (mineral & org.) |
| SY | Sandy                       |
| LY | Loamy                       |
| RK | Bedrock                     |
| OG | Organic                     |
| SO | Stratified (organic)        |
| WY | Woody                       |
| FI | Fibric                      |
| ME | Mesic                       |
| HU | Humic                       |

**4b. Chemical composition**

- |    |                              |
|----|------------------------------|
| UD | Undifferentiated             |
| EA | Extremely to strongly acidic |
| AN | Medium acidic to neutral     |
| WC | Weakly calcareous            |
| MC | Moderately calcareous        |
| SC | Strongly calcareous          |
| VC | Very strongly calcareous     |
| EC | Extremely calcareous         |
| SA | Saline                       |

**4c. Mode of deposition**

- |    |                  |
|----|------------------|
| F  | Fluvial          |
| C  | Colluvial        |
| E  | Eolian           |
| FL | Fluviolacustrine |
| GF | Glaciofluvial    |
| GL | Glaciolacustrine |
| L  | Lacustrine       |

LT Lacustro till  
 M Marine  
 T Morainal till  
 O Organic  
 B Bog  
 FN Fen  
 SW Swamp  
 R Residual

**4d. Material modifier**

UD Undifferentiated  
 MX Mixed  
 IG Igneous  
 SH Shale  
 SS Sandstone  
 MC Marl and Chalk  
 LS Limestone  
 DM Dolomite  
 MM Metamorphic  
 OU Organic, undifferentiated  
 SP Sphagnum peat  
 FO Forest peat  
 FN Fen peat  
 AQ Aquatic peat

**4e. Water status**

1 Origin of water  
 2 Associated water body  
 3 Both associated water body and origin

**4f. Climate station**

**4g. Relevance of climate station**

1 Very good  
 2 Good  
 3 Moderate  
 4 Poor

**CARD TYPE 05**

**5a. Horizon number**

**5b. Horizon designation**

**5c. Depths**

**5d. Range**

**5e. Horizon Boundaries**

**Distinctness**

A Abrupt  
 C Clear  
 G Gradual  
 D Diffuse

**Form**

S Smooth  
 W Wavy  
 I Irregular  
 B Broken

**5f. Texture Modifier**

GR Gravelly  
 VG Very Gravelly  
 MU Mucky  
 GY Gritty  
 AY Ashy  
 WY Woody  
 TX Thixotropic

**5g. Texture**

VCoS L  
 CoS SiL  
 LCoS SCL  
 S SiCL  
 FS CL  
 LS SC  
 LFS SiC  
 VFS C  
 LVFS HC  
 CoSL O  
 SL F  
 FSL M  
 VFSL H  
 Si

**Organic texture**

F1 Non-decomposed  
 F2 Very slightly decomposed  
 F3 Slightly decomposed  
 M1 Moderately decomposed  
 M2 Mod. - strongly decomposed  
 H1 Strongly decomposed  
 H2 Very strongly decomposed

**5h. Structure (1)**

**Grade**

SL Structureless  
 VW Very weak  
 W Weak  
 WM Weak to Moderate  
 M Moderate  
 MS Moderate to strong  
 S Strong

**Class**

VF Very fine  
 FF Very fine to fine  
 F Fine  
 FM Fine to Medium  
 M Medium  
 MC Medium to Coarse  
 C Coarse  
 VC Very coarse

**Kind**

PL Platy  
 PR Prismatic  
 CO Columnar  
 AB Angular Blocky  
 SB Subangular Blocky  
 GR Granular  
 MA Massive  
 SG Single Grained  
 CL Cloddy  
 FI Fibered  
 MT Matted  
 LA Layered

**Kind Modifier**

PS Pseudo  
 ST Stratified  
 BD Bedded  
 LM Laminated

**5i. Structure (2) (use codes in 5h.)**

**5j. Profile Moisture**

**Condition**

D Dry  
 M Moist  
 W Wet  
 U Unspecified

**5k. Effervescence**

N Noneffervescent  
 V Very weak  
 W Weak  
 M Moderate  
 S Strong

**5l. Calcareousness**

N Non-calcareous  
 W Weakly  
 M Moderate  
 S Strong  
 V Very strong  
 E Extremely

**5m. Field pH**

**Class**

EA Extremely acid (< 4.5)  
 VS Very strongly acid (4.6- 5.0)  
 ST Strongly acid (5.1 to 5.5)  
 MA Medium acid (5.6 to 6.0)  
 SL Slightly acid (6.1 to 6.5)  
 NA Neutral (6.6 to 7.3)  
 ML Mildly alkaline (7.4 to 7.8)  
 MD Mod. alkaline(7.9 to 8.4)  
 SA Strongly alkaline (>8.5)

**Method**

1 Hellige-Truog  
 2 pHydron  
 3 pH meter

**5n. Consistence**

**Wet**

N Non-sticky  
 S Slightly Sticky  
 T Sticky  
 V Very sticky

**Moist**

LO Loose  
 VF Very friable  
 FB Friable  
 FR Firm  
 VM Very firm

**Dry**

LO Loose  
 SO Soft  
 SH Slightly hard  
 HD Hard  
 VH Very hard  
 EH Extremely hard  
 RG Rigid

**Plasticity**

N Non-plastic  
 S Slightly plastic  
 P Plastic  
 V Very plastic

**5o. Coarse fragments**

**Type**

GR Gravelly  
 AG Angular gravelly  
 CH Cherty  
 CN Channery  
 SL Slaty  
 SH Shaly  
 CB Cobbly  
 AC Angular cobbly  
 CC Coarse Cherty  
 FG Flaggy  
 ST Stony

**CARD TYPE 06****6a. Horizon number****6b. Color 1 -see Munsel chart****6c. Color 2 -see Munsel chart****Aspect Codes (color)**

01	Matrix moist
02	Matrix dry
03	Exped moist
04	Exped dry
05	Inped moist
06	Inped dry
07	Crushed moist
08	Crushed dry
09	Natural wet/reduced
10	Natural wet/oxidized
11	Pressed wet/reduced
12	Pressed wet/oxidized
13	Rubbed wet/oxidized
14	Rubbed dry
15	Clay film moist
16	Clay film dry
17	Nodules moist
18	Mottle moist

**6d.e. Mottles 1, 2****Abundance**

F	Few
C	Common
M	Many

**Size**

F	Fine
M	Medium
C	Coarse

**Contrast**

F	Faint
D	Distinct
P	Prominent

**6f. Concretions****Kind**

G	Gypsum
L	Lime
I	Iron-Manganese
W	Worm cast
P	Pedotubule
S	Salt
O	Others

**Abundance**

F	Few (<2%)
C	Common (2 to 20%)
M	Many (>20%)

**Size (mm)**

F	Fine (<5)
M	Medium (5 to 15)
C	Coarse (>15)

**Distribution**

C	Channel
L	Localized
M	Thru matrix

**Shape**

S	Spherical
O	Oblong
I	Irregular
P	Plate-like

**6g. Clay Films****Frequency**

F	Few
C	Common
M	Many
S	Continuous

**Thickness**

VT	Very thin
TH	Thin
MT	Moderately thick
TK	Thick
VK	Very thick

**Location**

VC	Voids & Channels
PF	Ped faces
VP	Some voids
PV	All voids
BR	Visible bridges

**6h. Roots****Abundance**

V	Very few
F	Few
P	Plentiful
A	Abundant

**Size (mm)**

U	Micro
V	Very fine
F	Fine
M	Medium
C	Coarse

**Orientation**

V	Vertical
H	Horizontal
O	Oblique
R	Random

**Distribution**

I	Inped
E	Exped
B	Both

**6i. Porosity****General**

S	Slightly porous (<40% pore spaces)
M	Moderately porous (40 to 60% pore spaces)
H	Highly porous (>60% pore spaces)

**Type**

V	Vesicular
I	Interstitial
T	Tubular

**Abundance**

V	Very few
F	Few
C	Common
M	Many

**Size**

U	Micro
V	Very fine
F	Fine
M	Medium
C	Coarse

**Orientation**

V	Vertical
H	Horizontal
O	Oblique
R	Random

**Distribution**

I	Inped
E	Exped
B	Both

**Continuity**

C	Continuous
D	Discontinuous

**Morphology**

S	Simple
D	Dendritic
C	Closed

**6j. Von post****(See manual for explanation)**

01	Living moss layer
02	Peat not living
03	Plant material distinguishable
04	Plant material not distinguishable
05	Plant material reaching stage of decomposition
06	Plant material has decomposed
07	Original plant material is practically undistinguishable
08	Only distinguishable plant remains are roots
09	Very homogenous, amorphous sample
10	Very rare to non-existent in sedimentary peat

**6k. Ice characteristics**

'.'	Present
''	Absent

**CARD TYPE 07****7a. Horizon number****7b.c. Color3, 4**

(See Munsel chart)

**7d. Rubbed fibre(%)****7e. Botanical Composition (%)****7f. Wood****Diameter (cm)****Hardness**

1	Hard
2	Soft
3	Very soft

**7g. Limnic material**

1	Marl
2	Coprogenous
3	Diatamaceous

**7h. C14**

'.'	Sampled for C14
''	Not sampled

**CARD TYPE 08****8a. Depths to (m)**

Bedrock  
 Water table  
 Impermeable Layer  
 Frost

**8b. Thaw layer (m)****8c. Soil drainage parameters****(SWIG)****Soil drainage**

VR Very rapid  
 R Rapid  
 W Well  
 MW Moderately well  
 I Imperfect  
 P Poor  
 VP Very poor

**Hydraulic conductivity  
(cm / hr)**

**H High (>15)**  
 H2 Very Rapid (>50)  
 H1 Rapid (15 to 50)  
**M Medium (0.5 to 15)**  
 M3 Moderately rapid (5 to 15)  
 M2 Moderate (1.5 to 5)  
 M1 Moderate-slow (0.5 to 1.5)  
**L Low (<0.5)**  
 L3 Slow (0.15 to 0.5)  
 L2 Very slow (0.05 to 0.15)  
 L1 Extremely slow (<0.05)

**Permeability reduced**

A1 20 to 50 cm  
 A2 50 to 100cm  
 A3 100 to 150cm  
 A4 150 to 200cm

**Permeability increased**

B1 20 to 50cm  
 B2 50 to 100cm  
 B3 100 to 150cm  
 B4 150 to 200cm

**Saturated zone  
(Least and Greatest)****Average Annual depth (cm)**

H High (< 100)  
 H1 Very high (0 to 50)  
 H2 Moderately high (50 to 100)

M Medium (100 to 200)  
 M1 Medium to high (100 to 150)  
 M2 Generally low (>150)  
 M3 Medium to low (150 to 200)

L Low (> 200)  
 L1 Moderately low (200 to 300)  
 L2 Very low (>300)

**Duration Least depth**

M Medium  
 P Prolonged  
 S Short

**Seepage**

D Deleterious  
 E Enriching  
 N Neutral

**Man made modifiers**

DD Ditched, major effect  
 D Ditched, minor effect  
 II Irrigated major  
 I Irrigated minor  
 MM Mole drained, major  
 M Mole drained, minor  
 XX Raised water major  
 X Raised water minor  
 RR Ridged listed major  
 R Ridged listed minor  
 SS Sub-soiled, major  
 S Sub-soiled, minor  
 TT Tube drained, major  
 T Tube drained, minor

**8d. Erosion****S-value**

1 Very fine granular  
 2 Fine granular  
 3 Med. to Coarse granular  
 4 Blocky, platy, massive  
 5 Organic surface

**K-value**

1 Rapid  
 2 Moderate to rapid  
 3 Moderate  
 4 Slow to moderate  
 5 Slow  
 6 Very slow

**Estimated site size (ha)****8e. Soil temperature (°C)**

Temperature @20cm  
 Temperature @50cm  
 Temperature @100cm

**8f. Rooting depth (cm)****8g. Thickness (cm)**

A horizon  
 Solum  
 Organic deposit



APPENDIX III - DETAIL FIELD INPUT AND ANALYTICAL FORMS

Canada-Manitoba Soil Survey  
Detailed Soil Description Form  
Revised Oct. 1992

1a PROJECT YR. SUR 7 9 11 14 17  
1b 1c PROFILE SERIES & CODE 14 17  
1d SOIL NAME (DO NOT KEY)  
1e SITE NO.  
1f MAP NO. QTR. SECT. MUNC. CODE SITE I.D. TYPE  
1g MON. DAY ZONE METRE EASTING NORTHING SHT. DIV. SECT. NO. TP. RG. H M S Y MUNC. CODE SITE I.D. TYPE SITE I.D. TYPE  
18 20 22 24 25 27 31 32 36 37 39 40 42 44 46 49 51 52 53 54 57 61 62 63 68 69 74 75 78

1h MILITARY GRID REFERENCE  
1i NTS MAP SYSTEM  
1j CHARACTERIZATION STUDIES

20 SPECIAL NOTES (free format, use back of page if needed)

19 1 2 3 4 5

3a LAND USE 18  
3b LANDFORM CLASSIFICATION 20  
3c ROCKINESS 24  
3d EROS WATER 25 26 WIND  
3e SLOPE CLASS 27 28 29 30 31 32 33 34 35 36 37 38 39 40 41 42 43 44  
3f ASPECT 38 37  
3g COBBLENESS 39 40 41 42 43 44  
3h SALINITY 50 51 52 53 54 55 56 57 58  
3i SOIL TAXONOMY SUBGROUP CODE ORDER  
3j SOIL PHASES ("—" VEG. MODIFIER  
3k COBBLENESS (size 7.5-25cm) (% of surface covered)  
3l COBBLENESS (size 2-4mm) (% of surface covered)  
3m COBBLENESS (size 0.075-2mm) (% of surface covered)  
3n COBBLENESS (size 0.02-0.075mm) (% of surface covered)  
3o COBBLENESS (size 0.0075-0.02mm) (% of surface covered)

- CARD TYPE 01**  
1. Series Variant  
2. Texture  
3. Classification  
4. Parent Mineral  
5. R. Climate  
6. K. Climate  
7. X > 1 Variant
- CARD TYPE 02**  
1. Photo  
2. Landscape  
3. Profile  
4. Soil
- 11. Characterization**  
1. Soil Temperature  
2. Soil Moisture  
3. Soil Physical Prop.  
4. Temperature & Wells  
5. Vegetation  
6. Salinity  
7. Other
- CARD TYPE 03**  
3a. Land Use  
01. Builtup areas  
02. Mines, quarries  
03. Outdoor recreation  
04. Horticulture  
05. Cropland pasture/forage  
06. Natural grazing  
07. Woodland grazing  
08. Abandoned farmland  
09. Productive woodland  
10. Nonproductive woodland  
11. Swamp  
12. Marsh  
13. Marsh  
14. Bog  
15. Fen
- 3b. Landform Classification**  
16. Sand  
17. Rockland  
18. Rough broken, eroded  
19. Rubble land  
20. Parent  
21. Arctic tundra  
22. Cryoturbated land
- 3c. Rockiness**  
24
- 3d. Erosion**  
25. Slumping bog  
26. Veneer bog  
27. Northern ribbed fen  
28. Ladder fen  
29. Fen  
30. Peat fen  
31. Stream fen  
32. Stream fen  
33. Collapse fen  
34. Palsa fen  
35. Spring fen  
36. Spring fen  
37. Lowland polygonal fen  
38. Horizontal fen  
39. Channel fen  
40. Stream swamp  
41. Shore swamp  
42. Basin swamp  
43. Flat swamp  
44. Spring swamp  
45. Marsh
- 3e. Slope**  
46. Terminal basin  
47. Shallow basin  
48. Kettle  
49. Shore  
50. Nontidal  
51. Estuarine  
52. Inland  
53. Inland  
54. Bevelled  
55. Inland  
56. Inland  
57. Eroded  
58. Eroded  
59. Eroded  
60. Eroded  
61. Eroded  
62. Eroded  
63. Eroded  
64. Eroded  
65. Eroded  
66. Eroded  
67. Eroded  
68. Eroded  
69. Eroded  
70. Eroded  
71. Eroded  
72. Eroded  
73. Eroded  
74. Eroded  
75. Eroded  
76. Eroded  
77. Eroded  
78. Eroded  
79. Eroded  
80. Eroded  
81. Eroded  
82. Eroded  
83. Eroded  
84. Eroded  
85. Eroded  
86. Eroded  
87. Eroded  
88. Eroded  
89. Eroded  
90. Eroded  
91. Eroded  
92. Eroded  
93. Eroded  
94. Eroded  
95. Eroded  
96. Eroded  
97. Eroded  
98. Eroded  
99. Eroded  
100. Eroded
- 3f. Aspect**  
101. North  
102. North  
103. North  
104. North  
105. North  
106. North  
107. North  
108. North  
109. North  
110. North  
111. North  
112. North  
113. North  
114. North  
115. North  
116. North  
117. North  
118. North  
119. North  
120. North  
121. North  
122. North  
123. North  
124. North  
125. North  
126. North  
127. North  
128. North  
129. North  
130. North  
131. North  
132. North  
133. North  
134. North  
135. North  
136. North  
137. North  
138. North  
139. North  
140. North  
141. North  
142. North  
143. North  
144. North  
145. North  
146. North  
147. North  
148. North  
149. North  
150. North  
151. North  
152. North  
153. North  
154. North  
155. North  
156. North  
157. North  
158. North  
159. North  
160. North  
161. North  
162. North  
163. North  
164. North  
165. North  
166. North  
167. North  
168. North  
169. North  
170. North  
171. North  
172. North  
173. North  
174. North  
175. North  
176. North  
177. North  
178. North  
179. North  
180. North  
181. North  
182. North  
183. North  
184. North  
185. North  
186. North  
187. North  
188. North  
189. North  
190. North  
191. North  
192. North  
193. North  
194. North  
195. North  
196. North  
197. North  
198. North  
199. North  
200. North  
201. North  
202. North  
203. North  
204. North  
205. North  
206. North  
207. North  
208. North  
209. North  
210. North  
211. North  
212. North  
213. North  
214. North  
215. North  
216. North  
217. North  
218. North  
219. North  
220. North  
221. North  
222. North  
223. North  
224. North  
225. North  
226. North  
227. North  
228. North  
229. North  
230. North  
231. North  
232. North  
233. North  
234. North  
235. North  
236. North  
237. North  
238. North  
239. North  
240. North  
241. North  
242. North  
243. North  
244. North  
245. North  
246. North  
247. North  
248. North  
249. North  
250. North  
251. North  
252. North  
253. North  
254. North  
255. North  
256. North  
257. North  
258. North  
259. North  
260. North  
261. North  
262. North  
263. North  
264. North  
265. North  
266. North  
267. North  
268. North  
269. North  
270. North  
271. North  
272. North  
273. North  
274. North  
275. North  
276. North  
277. North  
278. North  
279. North  
280. North  
281. North  
282. North  
283. North  
284. North  
285. North  
286. North  
287. North  
288. North  
289. North  
290. North  
291. North  
292. North  
293. North  
294. North  
295. North  
296. North  
297. North  
298. North  
299. North  
300. North  
301. North  
302. North  
303. North  
304. North  
305. North  
306. North  
307. North  
308. North  
309. North  
310. North  
311. North  
312. North  
313. North  
314. North  
315. North  
316. North  
317. North  
318. North  
319. North  
320. North  
321. North  
322. North  
323. North  
324. North  
325. North  
326. North  
327. North  
328. North  
329. North  
330. North  
331. North  
332. North  
333. North  
334. North  
335. North  
336. North  
337. North  
338. North  
339. North  
340. North  
341. North  
342. North  
343. North  
344. North  
345. North  
346. North  
347. North  
348. North  
349. North  
350. North  
351. North  
352. North  
353. North  
354. North  
355. North  
356. North  
357. North  
358. North  
359. North  
360. North  
361. North  
362. North  
363. North  
364. North  
365. North  
366. North  
367. North  
368. North  
369. North  
370. North  
371. North  
372. North  
373. North  
374. North  
375. North  
376. North  
377. North  
378. North  
379. North  
380. North  
381. North  
382. North  
383. North  
384. North  
385. North  
386. North  
387. North  
388. North  
389. North  
390. North  
391. North  
392. North  
393. North  
394. North  
395. North  
396. North  
397. North  
398. North  
399. North  
400. North  
401. North  
402. North  
403. North  
404. North  
405. North  
406. North  
407. North  
408. North  
409. North  
410. North  
411. North  
412. North  
413. North  
414. North  
415. North  
416. North  
417. North  
418. North  
419. North  
420. North  
421. North  
422. North  
423. North  
424. North  
425. North  
426. North  
427. North  
428. North  
429. North  
430. North  
431. North  
432. North  
433. North  
434. North  
435. North  
436. North  
437. North  
438. North  
439. North  
440. North  
441. North  
442. North  
443. North  
444. North  
445. North  
446. North  
447. North  
448. North  
449. North  
450. North  
451. North  
452. North  
453. North  
454. North  
455. North  
456. North  
457. North  
458. North  
459. North  
460. North  
461. North  
462. North  
463. North  
464. North  
465. North  
466. North  
467. North  
468. North  
469. North  
470. North  
471. North  
472. North  
473. North  
474. North  
475. North  
476. North  
477. North  
478. North  
479. North  
480. North  
481. North  
482. North  
483. North  
484. North  
485. North  
486. North  
487. North  
488. North  
489. North  
490. North  
491. North  
492. North  
493. North  
494. North  
495. North  
496. North  
497. North  
498. North  
499. North  
500. North  
501. North  
502. North  
503. North  
504. North  
505. North  
506. North  
507. North  
508. North  
509. North  
510. North  
511. North  
512. North  
513. North  
514. North  
515. North  
516. North  
517. North  
518. North  
519. North  
520. North  
521. North  
522. North  
523. North  
524. North  
525. North  
526. North  
527. North  
528. North  
529. North  
530. North  
531. North  
532. North  
533. North  
534. North  
535. North  
536. North  
537. North  
538. North  
539. North  
540. North  
541. North  
542. North  
543. North  
544. North  
545. North  
546. North  
547. North  
548. North  
549. North  
550. North  
551. North  
552. North  
553. North  
554. North  
555. North  
556. North  
557. North  
558. North  
559. North  
560. North  
561. North  
562. North  
563. North  
564. North  
565. North  
566. North  
567. North  
568. North  
569. North  
570. North  
571. North  
572. North  
573. North  
574. North  
575. North  
576. North  
577. North  
578. North  
579. North  
580. North  
581. North  
582. North  
583. North  
584. North  
585. North  
586. North  
587. North  
588. North  
589. North  
590. North  
591. North  
592. North  
593. North  
594. North  
595. North  
596. North  
597. North  
598. North  
599. North  
600. North  
601. North  
602. North  
603. North  
604. North  
605. North  
606. North  
607. North  
608. North  
609. North  
610. North  
611. North  
612. North  
613. North  
614. North  
615. North  
616. North  
617. North  
618. North  
619. North  
620. North  
621. North  
622. North  
623. North  
624. North  
625. North  
626. North  
627. North  
628. North  
629. North  
630. North  
631. North  
632. North  
633. North  
634. North  
635. North  
636. North  
637. North  
638. North  
639. North  
640. North  
641. North  
642. North  
643. North  
644. North  
645. North  
646. North  
647. North  
648. North  
649. North  
650. North  
651. North  
652. North  
653. North  
654. North  
655. North  
656. North  
657. North  
658. North  
659. North  
660. North  
661. North  
662. North  
663. North  
664. North  
665. North  
666. North  
667. North  
668. North  
669. North  
670. North  
671. North  
672. North  
673. North  
674. North  
675. North  
676. North  
677. North  
678. North  
679. North  
680. North  
681. North  
682. North  
683. North  
684. North  
685. North  
686. North  
687. North  
688. North  
689. North  
690. North  
691. North  
692. North  
693. North  
694. North  
695. North  
696. North  
697. North  
698. North  
699. North  
700. North  
701. North  
702. North  
703. North  
704. North  
705. North  
706. North  
707. North  
708. North  
709. North  
710. North  
711. North  
712. North  
713. North  
714. North  
715. North  
716. North  
717. North  
718. North  
719. North  
720. North  
721. North  
722. North  
723. North  
724. North  
725. North  
726. North  
727. North  
728. North  
729. North  
730. North  
731. North  
732. North  
733. North  
734. North  
735. North  
736. North  
737. North  
738. North  
739. North  
740. North  
741. North  
742. North  
743. North  
744. North  
745. North  
746. North  
747. North  
748. North  
749. North  
750. North  
751. North  
752. North  
753. North  
754. North  
755. North  
756. North  
757. North  
758. North  
759. North  
760. North  
761. North  
762. North  
763. North  
764. North  
765. North  
766. North  
767. North  
768. North  
769. North  
770. North  
771. North  
772. North  
773. North  
774. North  
775. North  
776. North  
777. North  
778. North  
779. North  
780. North  
781. North  
782. North  
783. North  
784. North  
785. North  
786. North  
787. North  
788. North  
789. North  
790. North  
791. North  
792. North  
793. North  
794. North  
795. North  
796. North  
797. North  
798. North  
799. North  
800. North  
801. North  
802. North  
803. North  
804. North  
805. North  
806. North  
807. North  
808. North  
809. North  
810. North  
811. North  
812. North  
813. North  
814. North  
815. North  
816. North  
817. North  
818. North  
819. North  
820. North  
821. North  
822. North  
823. North  
824. North  
825. North  
826. North  
827. North  
828. North  
829. North  
830. North  
831. North  
832. North  
833. North  
834. North  
835. North  
836. North  
837. North  
838. North  
839. North  
840. North  
841. North  
842. North  
843. North  
844. North  
845. North  
846. North  
847. North  
848. North  
849. North  
850. North  
851. North  
852. North  
853. North  
854. North  
855. North  
856. North  
857. North  
858. North  
859. North  
860. North  
861. North  
862. North  
863. North  
864. North  
865. North  
866. North  
867. North  
868. North  
869. North  
870. North  
871. North  
872. North  
873. North  
874. North  
875. North  
876. North  
877. North  
878. North  
879. North  
880. North  
881. North  
882. North  
883. North  
884. North  
885. North  
886. North  
887. North  
888. North  
889. North  
890. North  
891. North  
892. North  
893. North  
894. North  
895. North  
896. North  
897. North  
898. North  
899. North  
900. North  
901. North  
902. North  
903. North  
904. North  
905. North  
906. North  
907. North  
908. North  
909. North  
910. North  
911. North  
912. North  
913. North  
914. North  
915. North  
916. North  
917. North  
918. North  
919. North  
920. North  
921. North  
922. North  
923. North  
924. North  
925. North  
926. North  
927. North  
928. North  
929. North  
930. North  
931. North  
932. North  
933. North  
934. North  
935. North  
936. North  
937. North  
938. North  
939. North  
940. North  
941. North  
942. North  
943. North  
944. North  
945. North  
946. North  
947. North  
948. North  
949. North  
950. North  
951. North  
952. North  
953. North  
954. North  
955. North  
956. North  
957. North  
958. North  
959. North  
960. North  
961. North  
962. North  
963. North  
964. North  
965. North  
966. North  
967. North  
968. North  
969. North  
970. North  
971. North  
972. North  
973. North  
974. North  
975. North  
976. North  
977. North  
978. North  
979. North  
980. North  
981. North  
982. North  
983. North  
984. North  
985. North  
986. North  
987. North  
988. North  
989. North  
990. North  
991. North  
992. North  
993. North  
994. North  
995. North  
996. North  
997. North  
998. North  
999. North  
1000. North

4a. Parent materials  
 4b. Material designation  
 4c. Depth of deposit  
 4d. Mode of deposition  
 4e. Material parent

PHYSICAL COMPONENT NUMBER	1	2	3	4
CHEM. COMP.	22	32	42	
MODE OF DEP.	24	34	44	
MAT. MOD.	38	36	46	
PARENT MATERIAL	I	II	III	

4f. CLIMATE STATION

4g. RELEVANCE

PRECIP.	48	49	50	51	52	53	54	55	56	57	58	59	60
GROUND													
STREAM													
LAKE													
SALT													
RUNOFF													
SHALLOW													
WATER													
TABLE													
TIDAL													
WATER BOOD.													

CARD TYPE	HORIZ. NUMBER	LAYER/HORIZ. DESIG.	DEPTHS (cm)		RANGE (cm)	MAX.	TEXTURE		STRUCTURE 1		STRUCTURE 2		MOISTURE	EFFERV.	CALCAR.	FLD pH	CONSISTENCE		COARSE FRAGS TYPE				
			UPPER LIMIT	LOWER LIMIT			MIN.	MODIFIER	GRADE	CLASS	GRADE	CLASS					GRADE	CLASS		MODIFIER	GRADE	CLASS	MODIFIER
0.1	20	21	24	29	30	33	36	44	46	54	56	60	64	68	69	71	72	73	75	77	78	80	
0.2																							
0.3																							
0.4																							
0.5																							
0.6																							
0.7																							
0.8																							
0.9																							
1.0																							
1.1																							
1.2																							

4a. Parent materials  
 4b. Material designation  
 4c. Depth of deposit  
 4d. Mode of deposition  
 4e. Material parent

4f. CLIMATE STATION

4g. RELEVANCE

5a. CARD TYPE

5b. HORIZ. NUMBER

5c. LAYER/HORIZ. DESIG.

5d. DEPTHS (cm)

5e. RANGE (cm)

5f. MAX.

5g. TEXTURE

5h. STRUCTURE 1

5i. STRUCTURE 2

5j. MOISTURE

5k. EFFERV.

5l. CALCAR.

5m. FLD pH

5n. CONSISTENCE

5o. COARSE FRAGS TYPE

5p. PLASTICITY

5q. MODERATELY ALKALINE (7.8-8.4)

5r. STRONGLY ALKALINE (> 8.5)

5s. HELDGE-TROUGG pH MEASUREMENT

5t. TYPE

5u. GRAVELLY

5v. ANGULAR GRAVELLY

5w. CHANNY

5x. CHANNY

5y. SL

5z. SH

5aa. SB

5ab. CB

5ac. CC

5ad. CG

5ae. CH

5af. CH

5ag. CH

5ah. CH

5ai. CH

5aj. CH

5ak. CH

5al. CH

5am. CH

5an. CH

5ao. CH

5ap. CH

5aq. CH

5ar. CH

5as. CH

5at. CH

5au. CH

5av. CH

5aw. CH

5ax. CH

5ay. CH

5az. CH

5ba. CH

5bb. CH

5bc. CH

5bd. CH

5be. CH

5bf. CH

5bg. CH

5bh. CH

5bi. CH

5bj. CH

5bk. CH

5bl. CH

5bm. CH

5bn. CH

5bo. CH

5bp. CH

5bq. CH

5br. CH

5bs. CH

5bt. CH

5bu. CH

5bv. CH

5bw. CH

5bx. CH

5by. CH

5bz. CH

5ca. CH

5cb. CH

5cc. CH

5cd. CH

5ce. CH

5cf. CH

5cg. CH

5ch. CH

5ci. CH

5cj. CH

5ck. CH

5cl. CH

5cm. CH

5cn. CH

5co. CH

5cp. CH

5cq. CH

5cr. CH

5cs. CH

5ct. CH

5cu. CH

5cv. CH

5cw. CH

5cx. CH

5cy. CH

5cz. CH

5da. CH

5db. CH

5dc. CH

5dd. CH

5de. CH

5df. CH

5dg. CH

5dh. CH

5di. CH

5dj. CH

5dk. CH

5dl. CH

5dm. CH

5dn. CH

5do. CH

5dp. CH

5dq. CH

5dr. CH

5ds. CH

5dt. CH

5du. CH

5dv. CH

5dw. CH

5dx. CH

5dy. CH

5dz. CH

5ea. CH

5eb. CH

5ec. CH

5ed. CH

5ee. CH

5ef. CH

5eg. CH

5eh. CH

5ei. CH

5ej. CH

5ek. CH

5el. CH

5em. CH

5en. CH

5eo. CH

5ep. CH

5eq. CH

5er. CH

5es. CH

5et. CH

5eu. CH

5ev. CH

5ew. CH

5ex. CH

5ey. CH

5ez. CH

5fa. CH

5fb. CH

5fc. CH

5fd. CH

5fe. CH

5ff. CH

5fg. CH

5fh. CH

5fi. CH

5fj. CH

5fk. CH

5fl. CH

5fm. CH

5fn. CH

5fo. CH

5fp. CH

5fq. CH

5fr. CH

5fs. CH

5ft. CH

5fu. CH

5fv. CH

5fw. CH

5fx. CH

5fy. CH

5fz. CH

5ga. CH

5gb. CH

5gc. CH

5gd. CH

5ge. CH

5gf. CH

5gg. CH

5gh. CH

5gi. CH

5gj. CH

5gk. CH

5gl. CH

5gm. CH

5gn. CH

5go. CH

5gp. CH

5gq. CH

5gr. CH

5gs. CH

5gt. CH

5gu. CH

5gv. CH

5gw. CH

5gx. CH

5gy. CH

5gz. CH

5ha. CH

5hb. CH

5hc. CH

5hd. CH

5he. CH

5hf. CH

5hg. CH

5hh. CH

5hi. CH

5hj. CH

5hk. CH

5hl. CH

5hm. CH

5hn. CH

5ho. CH

5hp. CH

5hq. CH

5hr. CH

5hs. CH

5ht. CH

5hu. CH

5hv. CH

5hw. CH

5hx. CH

5hy. CH

5hz. CH

5ia. CH

5ib. CH

5ic. CH

5id. CH

5ie. CH

5if. CH

5ig. CH

5ih. CH

5ii. CH

5ij. CH

5ik. CH

5il. CH

5im. CH

5in. CH

5io. CH

5ip. CH

5iq. CH

5ir. CH

5is. CH

5it. CH

5iu. CH

5iv. CH

5iw. CH

5ix. CH

5iy. CH

5iz. CH

5ja. CH

5jb. CH

5jc. CH

5jd. CH

5je. CH

5jf. CH

5jg. CH

5jh. CH

5ji. CH

5jj. CH

5jk. CH

5jl. CH

5jm. CH

5jn. CH

5jo. CH

5jp. CH

5jq. CH

5jr. CH

5js. CH

5jt. CH

5ju. CH

5jv. CH

5jw. CH

5jx. CH

5jy. CH

5jz. CH

5ka. CH

5kb. CH

5kc. CH

5kd. CH

5ke. CH

5kf. CH

5kg. CH

5kh. CH

5ki. CH

5kj. CH

5kl. CH

5km. CH

5kn. CH

5ko. CH

5kp. CH

5kq. CH

5kr. CH

5ks. CH

5kt. CH

5ku. CH

5kv. CH

5kw. CH

5kx. CH

5ky. CH

5kz. CH

5la. CH

5lb. CH

5lc. CH

5ld. CH

5le. CH

5lf. CH

5lg. CH

5lh. CH

5li. CH

5lj. CH

5lk. CH

5ll. CH

5lm. CH

5ln. CH

5lo. CH

5lp. CH

5lq. CH

5lr. CH

5ls. CH

5lt. CH

5lu. CH

5lv. CH

5lw. CH

5lx. CH

5ly. CH

5lz. CH

5ma. CH

5mb. CH

5mc. CH

5md. CH

5me. CH

5mf. CH

5mg. CH

5mh. CH

5mi. CH

5mj. CH

5mk. CH

5ml. CH

5mn. CH

5mo. CH

5mp. CH

5mq. CH

5mr. CH

5ms. CH

5mt. CH

5mu. CH

5mv. CH

5mw. CH

5mx. CH

5my. CH

5mz. CH

5na. CH

5nb. CH

5nc. CH

5nd. CH

5ne. CH

5nf. CH

5ng. CH

5nh. CH

5ni. CH

5nj. CH

5nk. CH

5nl. CH

5nm. CH

5nn. CH

5no. CH

5np. CH

5nq. CH

5nr. CH

5ns. CH

5nt. CH

5nu. CH

5nv. CH

5nw. CH

5nx. CH

5ny. CH

5nz. CH

5oa. CH

5ob. CH

5oc. CH

5od. CH

5oe. CH

5of. CH

5og. CH

5oh. CH

5oi. CH

5oj. CH

5ok. CH

5ol. CH

5om. CH

5on. CH

5oo. CH

5op. CH

5oq. CH

5or. CH

5os. CH

5ot. CH

5ou. CH

5ov. CH

5ow. CH

5ox. CH

5oy. CH

5oz. CH

5pa. CH

5pb. CH

5pc. CH

5pd. CH

5pe. CH

5pf. CH

5pg. CH

5ph. CH

5pi. CH

5pj. CH

5pk. CH

5pl. CH

5pm. CH

5pn. CH

5po. CH

5pp. CH

5pq. CH

5pr. CH

5ps. CH

5pt. CH

5pu. CH

5pv. CH

5pw. CH

5px. CH

5py. CH

5pz. CH

5qa. CH

5qb. CH

5qc. CH

5qd. CH

5qe. CH

5qf. CH

5qg. CH

5qh. CH

5qi. CH

5qj. CH

5qk. CH

5ql. CH

5qm. CH

5qn. CH

5qo. CH

5qp. CH

5qq. CH

5qr. CH

5qs. CH

5qt. CH

5qu. CH

5qv. CH

5qw. CH

5qx. CH

5qy. CH

5qz. CH

5ra. CH

5rb. CH

5rc. CH

5rd. CH

5re. CH

5rf. CH

5rg. CH

5rh. CH

5ri. CH

5rj. CH

5rk. CH

5rl. CH

5rm. CH

5rn. CH

5ro. CH

5rp. CH

5rq. CH

5rr. CH

5rs. CH

5rt. CH

5ru. CH

5rv. CH

5rw. CH

5rx. CH

5ry. CH

5rz. CH

5sa. CH

5sb. CH

5sc. CH

5sd. CH

5se. CH

5sf. CH

5sg. CH

5sh. CH

5si. CH

5sj. CH

5sk. CH

5sl. CH

5sm. CH

5sn. CH

5so. CH

5sp. CH

5sq. CH

5sr. CH

5ss. CH

5st. CH

5su. CH

5sv. CH

5sw. CH

5sx. CH

5sy. CH

5sz. CH

5ta. CH

5tb. CH

5tc. CH

5td. CH

5te. CH

5tf. CH

5tg. CH

5th. CH

5ti. CH

5tj. CH

5tk. CH

5tl. CH

5tm. CH

5tn. CH

5to. CH

5tp. CH

5tq. CH

5tr. CH

5ts. CH

5tt. CH

5tu. CH

5tv. CH

5tw. CH

5tx. CH

5ty. CH

5tz. CH

5ua. CH

5ub. CH

5uc. CH

5ud. CH

5ue. CH

5uf. CH

5ug. CH

5uh. CH

5ui. CH

5uj. CH

5uk. CH

5ul. CH

5um. CH

5un. CH

5uo. CH

5up. CH

5uq. CH

5ur. CH

5us. CH

5ut. CH

5uu. CH

5uv. CH

5uw. CH

5ux. CH

5uy. CH

5uz. CH

5va. CH

5vb. CH

5vc. CH

5vd. CH

5ve. CH

5vf. CH

5vg. CH

5vh. CH

5vi. CH

5vj. CH

5vk. CH

5vl. CH

5vm. CH

5vn. CH

5vo. CH

5vp. CH

5vq. CH

5vr. CH

5vs. CH

5vt. CH

5vu. CH

5vv. CH

5vw. CH

5vx. CH

5vy. CH

5vz. CH

5wa. CH

5wb. CH

5wc. CH

5wd. CH

5we. CH

5wf. CH

5wg. CH

5wh. CH

5wi. CH

5wj. CH

5wk. CH

5wl. CH

5wm. CH

5wn. CH

5wo. CH

5wp. CH

5wq. CH

5wr. CH

5ws. CH

5wt. CH

5wu. CH

5wv. CH

5ww. CH

5wx. CH

5wy. CH

5wz. CH

5xa. CH

5xb. CH

5xc. CH

5xd. CH

5xe. CH

5xf. CH

5xg. CH

5xh. CH

5xi. CH

5xj. CH

5xk. CH

5xl. CH

5xm. CH

5xn. CH

5xo. CH

5xp. CH

5xq. CH

5xr. CH

5xs. CH

5xt. CH

5xu. CH

5xv. CH

5xw. CH

5xx. CH

5xy. CH

5xz. CH

5ya. CH

5yb. CH

5yc. CH

5yd. CH

5ye. CH

5yf. CH

5yg. CH

5yh. CH

5yi. CH

5yj. CH

5yk. CH

5yl. CH

5ym. CH

5yn. CH

5yo. CH

5yp. CH

5yq. CH

5yr. CH

5ys. CH

5yt. CH

5yu. CH

5yv. CH

5yw. CH

5yx. CH

5yy. CH

5yz. CH

5za. CH

5zb. CH

5zc. CH

5zd. CH

5ze. CH

5zf. CH

5zg. CH

5zh. CH

5zi. CH

5zj. CH

5zk. CH

5zl. CH

5zm. CH

5zn. CH

5zo. CH

5zp. CH

5zq. CH

5zr. CH

5zs. CH

5zt. CH

5zu. CH

5zv. CH

5zw. CH

5zx. CH

5zy. CH

5zz. CH





CARD TYPE 017	7a. HORIZON NUMBER			7b. COLOUR 1			7c. COLOUR 2			7d. RUBBED %			7e. BOTANICAL COMPOSITION (%)						7f. WOOD			7g. 7h													
	HORIZON	ASPECT	HUE	SYMBOL	VALUE	CHROMA	ASPECT	HUE	SYMBOL	VALUE	CHROMA	FIBRE	SPHAG.	SEDGE	MOSS	BROWN	MOSS	LEAVES	NEEDLES	HERB-ACEOUS	LICHEN	GRASS	WOOD	OTHER	PEAT	AMOR-PHOUS	SEEDS	CHAR-COAL	DIAM (cm)	HARDNESS	LIMNIC MAT				
017	18	20	22	25	27	29	31	33	36	38	40	42	44	46	48	50	52	54	56	58	60	62	64	66	68	70	72	74	76	77	78				
	0.1																																		
	0.2																																		
	0.3																																		
	0.4																																		
	0.5																																		
	0.6																																		
	0.7																																		
	0.8																																		
	0.9																																		
	1.0																																		
	1.1																																		
	1.2																																		

CARD TYPE 018	8a. DEPTH TO (m)			8b. THAW LAYER (3)			8c. SOIL DRAINAGE PARAMETERS (SWIG)			8d. EROSION			8e. SOIL TEMP. (°C)			8f. ROOTING DEPTH (cm)			8g. THICKNESS (cm)				
	BEDROCK	WATER TABLE	IMPERM LAYER	FROST	TAW LAYER	DRAINAGE	HYD COND.	RED PERM.	INCR PERM.	SAT. ZONE	LEAST GREAT	MOD. MANNMADE	S	K	ES SITE SIZE (ha)	20 cm	50 cm	100 cm	A HORIZ.	SOLUM	ORG DEPOSIT		
018	18	20	23	26	26	30	32	34	36	38	40	42	44	46	47	48	51	54	57	60	63	66	69

**CARD TYPE 07**  
**7a. Horizon number**  
 7b.c. Color3 and color4 (Sec Munsell chart)  
 7d. Rubbed fibre (%)  
 7e. Botanical Comp. (%)  
 7f. Wood Diameter(cm)  
 Hardness  
 1 Hard  
 2 Soft  
 3 Very soft  
 7g. Linnik material  
 1 Marl  
 2 Propagous  
 3 Diatomaceous  
 7h. C14  
 .. Sampled for C14  
 . Not sampled

**CARD TYPE 08**  
 8a. Depths to (m)  
 Bedrock  
 Water table  
 Impermeable Layer  
 Frost  
 8b. Thaw layer (m)  
 8c. Soil drainage parameters (SWIG)  
 Soil drainage  
 VR Very rapid  
 R Rapid  
 W Moderate  
 MW Moderately well  
 I Imperfect  
 P Poor  
 VP Very poor  
 Hydraulic conductivity (cm/hr)  
 H1 High (>50)  
 H2 Medium (15-50)  
 M3 Medium (0.5-15)  
 M3 Moderately rapid (5-15)  
 M2 Moderate (1.5-5)  
 M1 Moderate-slow (0.5-1.5)

**Duration Least depth**  
 M Medium  
 P Prolonged  
 S Short  
 Seepage  
 D Deleterious  
 N Nitrifying  
 K K-value  
 Man made modifiers  
 DD Ditched, major effect  
 D Ditched, minor effect  
 II Irrigated major  
 I Irrigated minor  
 MM Mole drained, major  
 M Mole drained, minor  
 X Raised water minor  
 XX Raised water major  
 RR Ridges listed major  
 R Ridges listed minor  
 SS Subsoiled major  
 S Subsoiled minor  
 TT Tube drained major  
 T Tube drained minor

**8d. Erosion**  
 1 Very fine granular  
 2 Fine granular  
 3 Med Co granular  
 4 Blocky, platy massive  
 5 Organic surface  
 6 Rapid  
 7 Mod to rapid  
 8 Slow to mod.  
 9 Slow  
 10 Very slow  
 Est. site size (ha)  
 8e. Soil temperature (°C)  
 Temperature @ 20cm  
 Temperature @ 50cm  
 Temperature @ 100cm  
 8f. Rooting depth(cm)  
 8g. Thickness(cm)  
 A horizon  
 Solum  
 Organic deposit



**Canada-Manitoba Soil Survey  
Detailed Analytical Form  
Revised Oct. 1992**

PROJECT YR SUR SITE NO SERIES 8

3	7	9	11	14	17
---	---	---	----	----	----

LAB SAMPLE NUMBER	% PASSING SIEVE				PARTICLE SIZE ANALYSIS					TEXTURE CLASS	ORGANIC			ORGANIC CARBON %	PYROPHOS EXTRACT %											
	80mm	20mm	5mm (NO.4)	2mm (NO.10)	% of SAMPLE			TOTAL	SILT		TOTAL	RUBBER %	FIBRE %			ASH %	CLASS									
HORIZON NUMBER	24	27	30	33	0.075mm (NO.200)	0.05mm	0.02mm	40 MESH	SAT PASTR %	VCS	CS	MS	FS	VFS	57	59	61	63	67	69	71	73	74	76		
011					36	38	40	44		47	49	51	53	55												
012																										
013																										
014																										
015																										
016																										
017																										
018																										
019																										
110																										
111																										
112																										

CARD TYPE 

1	1	0
---	---	---

pH	TOTAL N %	CALC. CARB. EQUIV. %	CALCITE %	DOLO-MITE %	C E C. BUFFERED me/100g	EXCHANGEABLE CATIONS BUFFERED me/100g			EXTRACT. ACIDITY me/100g	ELEC. COND. mS/cm	ATTEN. LIMITS %			AASHO CLASS	UNIFIED CLASS			
						Ca	Mg	K			PLASTIC LIMIT	LIQUID LIMIT	% SHRINK. MOIST.			SHRINK. INDEX		
HORIZON NUMBER	23	27	30	33	36	40	44	47	50	53	61	64	67	70	72	75	77	
011																		
012																		
013																		
014																		
015																		
016																		
017																		
018																		
019																		
110																		
111																		
112																		

CARD TYPE 

1	1	1
---	---	---

CARD TYPE	WATER EXTRACT DETERMINATIONS														DITHIONITE EXTRACTS - %			PYROPHOSPHATE EXTRACTS - %			DPTA EXTRACTS - ppm		
	HORIZON NUMBER	% WATER SAT PASTE	EXTRACTS (me/l)											EXTRACTS - %			EXTRACTS - %			EXTRACTS - ppm			
Co			Mg	No	K	CO <sub>3</sub>	HCO <sub>3</sub>	Cl	SO <sub>4</sub>	NO <sub>3</sub>	B	Fe	Zn	Mn	Al	Fe	Mn	Al	Fe	Al	Mn		
112	0.1	24	28	32	36	38	42	45	45	45	53	56	59	61	63	65	67	71	74	77			
0.1																							
0.2																							
0.3																							
0.4																							
0.5																							
0.6																							
0.7																							
0.8																							
0.9																							
1.0																							
1.1																							
1.2																							

CARD TYPE	HORIZON NUMBER	TOTAL POROSITY % (SAT)	B.D. g/cc	FIELD MOISTURE CAPACITY %	WATER RETENTION (%)						INFILTRATION (cm)					INFILT. RATE - STEADY STATE cm/hr	SAT. HYDRAULIC COND. (FIELD) cm/hr	SAT. HYDRAULIC COND. (LAB) cm/hr	CALC WATER-X EROSION-K
					1/10 ATM.	1/3 ATM.	1/2 ATM.	3/4 ATM.	1 ATM.	15 ATM.	5 MIN.	10 MIN.	15 MIN.	60 MIN.					
113	0.1	20	24	27	31	35	39	42	45	48	51	55	58	63	67	71	75	79	
0.1																			
0.2																			
0.3																			
0.4																			
0.5																			
0.6																			
0.7																			
0.8																			
0.9																			
1.0																			
1.1																			
1.2																			